

↔ TAX ↔

↔ ASSESSMENT MAP ↔

OF THE

**TOWNSHIP OF MANTUA**

IN THE

COUNTY OF GLOUCESTER

NEW JERSEY



**REMINGTON & VERNICK ENGINEERS**

232 KINGS HIGHWAY EAST, HADDONFIELD, NJ 08033  
(856) 795-9595, FAX (856) 795-1882, WEB SITE ADDRESS: WWW.RVE.COM  
Certificate of Authorization: 24 GA 28003300

~ENGINEERING EXCELLENCE~

2020

*ADAMS, REHMANN & HEGGAN*

PROFESSIONAL ENGINEERS, LAND SURVEYOR & PLANNERS

(609) 561-0482 p (609) 567-8909 f

215 BELLEVUE AVENUE

HAMMONTON, NEW JERSEY 08037

REVISIONS				
DATE	BY	LIC.NO	BLOCK	LOT

BLOCK	SHEET	BLOCK	SHEET	BLOCK	SHEET	BLOCK	SHEET	BLOCK	SHEET	BLOCK	SHEET	BLOCK	SHEET
1	001	54.06	013	110.03	021	153	028	201	037	251.01	043_01	281.02	013_01
2	001	54.07	013	110.04	021	154	029	202	038	251.02	043_01		
3	001	55	014	110.05	021	155	029	203	038	251.03	043_03		
4	002	56	014	110.06	021	156	029	204	038	251.04	043_03		
5	003	56.01	014_01	110.07	021	157	029	205	038	251.05	043_03		
6	004	57	014	110.08	021	158	030	206	038	251.06	043_03		
6.01	004_01	58	015	110.09	021	158.01	030_01	207	038	251.07	043_03		
6.02	004_01	59	015	110.10	021	158.02	030_01	208	038	251.08	043_03		
6.03	004_01	60	015	111	022	158.03	030_01	209	038	251.09	043		
6.04	004	61	016_01	112	022	158.04	030_01	210	038	251.10	043		
6.05	004	61.01	016	113	022	158.05	030_01	211	038	251.11	043		
7	005	62	017	114	022	158.06	030_02	212	038	251.12	043_02		
8	005	63	017	115	022	158.07	030	213	038	251.13	043_02		
9	005	64	017	116	023	159	031	214	039	251.14	043		
10	005	65	017	117	023	160	031	215	039	251.15	043		
11	005	66	017	118	023	161	032	216	039	252	044		
12	005	67	017	119	023	162	032	217	039	253	044		
13	005	68	017	120	024	163	033	218	039	253.01	044		
14	005	69	017	121	024	164	033	219	039	254	045		
15	005	70	017	122	024	165	033	220	039	254.01	045		
16	006	71	017	123	024	166	033	221	039	255	045		
17	006	74	017	124	025	167	033	222	039	256	045		
18	006	75	017	125	025	168	033	223	039	257	046		
19	006	76	017	126	025	169	033	224	039	258	046		
20	007	77	017	128	025	170	034	225	039	259	047		
21	007	78	017	129	025	171	034	226	039	259.01	047		
22	007	80	018	130	025	172	034	227	039	260	047		
24	007	82	018	133	025	173	035	228	039	260.01	047		
25	007	83	018	134	025	175	035	229	040	261	047		
26	008	84	018	135	025	176	035	230	040	261.01	047		
27	008	85	018	137	025	176.01	035	231	040	262	048		
28	008	86	018	138	025	177	035	232	040	263	048		
29	008	87	018	140	025	178	035	233	040	263.01	048		
30	009	88	018	141	025	179	036	234	040	264	048		
31	009	89	018	143	025	180	036	235	040	265	048		
32	009	89	019	144	025	181	036	236	040	266	049		
33	009	90	019	145	025	182	036	237	040	267	049		
34	009	91	019	146	026_03	183	036	238	040	268	049		
35	009	92	019	146.01	026_01	184	036	239	040	269	049		
37	010	93	019	146.02	026_01	185	036	240	040	270	049		
42	011	94	019	146.03	026_01	186	036	241	040	271	049		
46	012	95	020	146.04	026_01	187	036	242	041	272	050		
46.01	012	96	020	146.05	026_01	188	036	242.01	041	273	050		
46.02	012	96.01	020	146.06	026	189	036	242.02	041_01	274	050		
46.03	012	97	020	146.07	026	190	036	242.02	041_03	275	050		
47	012	98	020	146.08	026_04	191	036	242.03	041_02	276	050		
47.01	012	99	020	146.09	026_04	192	036	242.04	041	276.01	050_02		
52	013	100	020	146.10	026_04	193	036	243	041	277	050_01		
52.01	013_02	101	020	146.11	026_04	194	036	243.01	041	278	036		
52.02	013_02	102	020	146.12	026_04	195	037	244	042	278	039		
52.03	013_02	103	020	146.13	026_03	195.01	037_02	245	042	278.01	039		
52.04	013	104	020	146.14	026_02	195.01	038	246	042	278.02	034		
53	013	105	020	146.15	026_04	196.01	037_02	247	042	278.02	035		
53.01	013	106	020	147	026	197	037	248	042	278.03	039		
54	013	107	020	147.01	026	198	037	249	042_01	278.03	043		
54.01	013_01	108	020	148	026	198.01	037_01	249.01	042_02	278.04	044		
54.02	013_01	109	020	149	027	198.02	037_01	249.02	042_02	279	050_01		
54.03	013_01	110	021	150	027	198.03	037_01	249.03	042_02	280	050_01		
54.04	013	110.01	021_01	151	028	199	037	250	042_01	281	013_01		
54.05	013	110.02	021	152	028	200	037	251	043	281.01	013_01		

\* THIS SHEET HAS BEEN DRAWN USING COMPUTER AIDED DRAFTING/ DESIGN (CAD/D) AND COORDINATE GEOMETRY (COGO).

**TAX MAP**  
**TOWNSHIP OF MANTUA**

GLOUCESTER COUNTY  
SCALE: 1" = 200'

NEW JERSEY  
DATE: DECEMBER 2011

**CHARLES A. ATKINSON**  
LICENSED LAND SURVEYOR  
NEW JERSEY LICENSE NO. 33994  
850 SO. WHITE HORSE PIKE  
HAMMONTON, NEW JERSEY 08037  
COA# 24GA27973300



# KEY MAP 1

## TAX MAP TOWNSHIP OF MANTUA

GLoucester County NEW JERSEY  
 SCALE: 1" = 800' DATE: JULY 2011  
**EDWARD F. KUHN**  
 LICENSED LAND SURVEYOR  
 NEW JERSEY LICENSE NO. 37196  
 FEDERICI & AKIN, P.A.  
 307 GREENTREE RD  
 SEWELL, NEW JERSEY 08080  
 TO SHOW CONDITIONS AS OF 12-31-2019

THIS MAP HAS BEEN GIVEN A  
 FORMAL CERTIFICATION BY THE  
 DIVISION OF TAXATION ON  
 JULY 12, 2011, SIGNED  
 BY SUE DAVISON, CTA AND  
 ASSIGNED SERIAL NUMBER 972



**EXEMPTED ABBREVIATIONS**

BOARD OF EDUCATION	B.O.E.
EXEMPTED	EX
CHURCH	CHURCH
EXEMPTED	EX
TOWNSHIP OF	TWP
MANTUA	EX
EXEMPTED	EX
GLoucester County	COUNTY
EXEMPTED	EX
HOUSING AUTHORITY	H.A.
EXEMPTED	EX
STATE OF NEW JERSEY	STATE
EXEMPTED	EX

**LEGEND**

**KEY SHEET**

- 23 SHEET NUMBER
- 234 BLOCK NUMBER
- — — — — SHEET LIMIT
- — — — — COUNTY BOUNDARY
- — — — — MUNICIPAL BOUNDARY
- — — — — RIGHT OF WAY/BLOCK LIMIT

**DETAIL SHEET**

- 234 BLOCK NUMBER
- 23 LOT NUMBER
- — — — — COUNTY BOUNDARY
- — — — — MUNICIPAL BOUNDARY
- — — — — RIGHT OF WAY/BLOCK LIMIT
- — — — — MATCH LINE
- — — — — ASSESSMENT LINE

THIS MAP HAS BEEN REDRAWN USING COMPUTER AIDED DRAFTING / DESIGN (CAD/D) BASED ON THE MAP PREPARED BY JOHN G. REUTTER & ASSOCIATES DATED SEPTEMBER 1999

REVISIONS				
DATE	BY	LIC.NO	SHEET	BLOCK
07/2014	CHARLES A. ATKINSON-PLS	33994		

**NOTES:**

1. "THE AREAS, BOUNDARIES, AND DIMENSIONS, SHOWN ON THIS TAX MAP, ARE DERIVED FROM GROUND SURVEYS, AERIAL SURVEYS, AND RECORDED PLANS, MAPS, DEEDS, AND WILLS, ARE TO BE USED FOR ASSESSMENT PURPOSES ONLY."
  2. THIS MAP HAS BEEN REDRAWN USING COMPUTER AIDED DRAFTING/DESIGN (CAD/D) BASED ON THE MAP PREPARED BY JOHN G. REUTTER & ASSOCIATES, AUGUST 1, 1960. THE ORIGINAL APPROVED MAP IS ON FILE IN THE OFFICE OF THE ASSESSOR.
- THIS TAX MAP SUPERSEDES THE TAX MAP APPROVED APRIL 25, 1977.

I HEREBY CERTIFY THAT THIS MAP HAS BEEN MADE UNDER MY IMMEDIATE SUPERVISION, AND COMPLIES WITH THE LAWS OF THE STATE OF NEW JERSEY.

*Edward F. Kuhn, Jr.*  
 EDWARD F. KUHN, JR., P.L.S.  
 N.J.P.L.S. LICENSE NO. 37196  
 DATE 7-18-2011

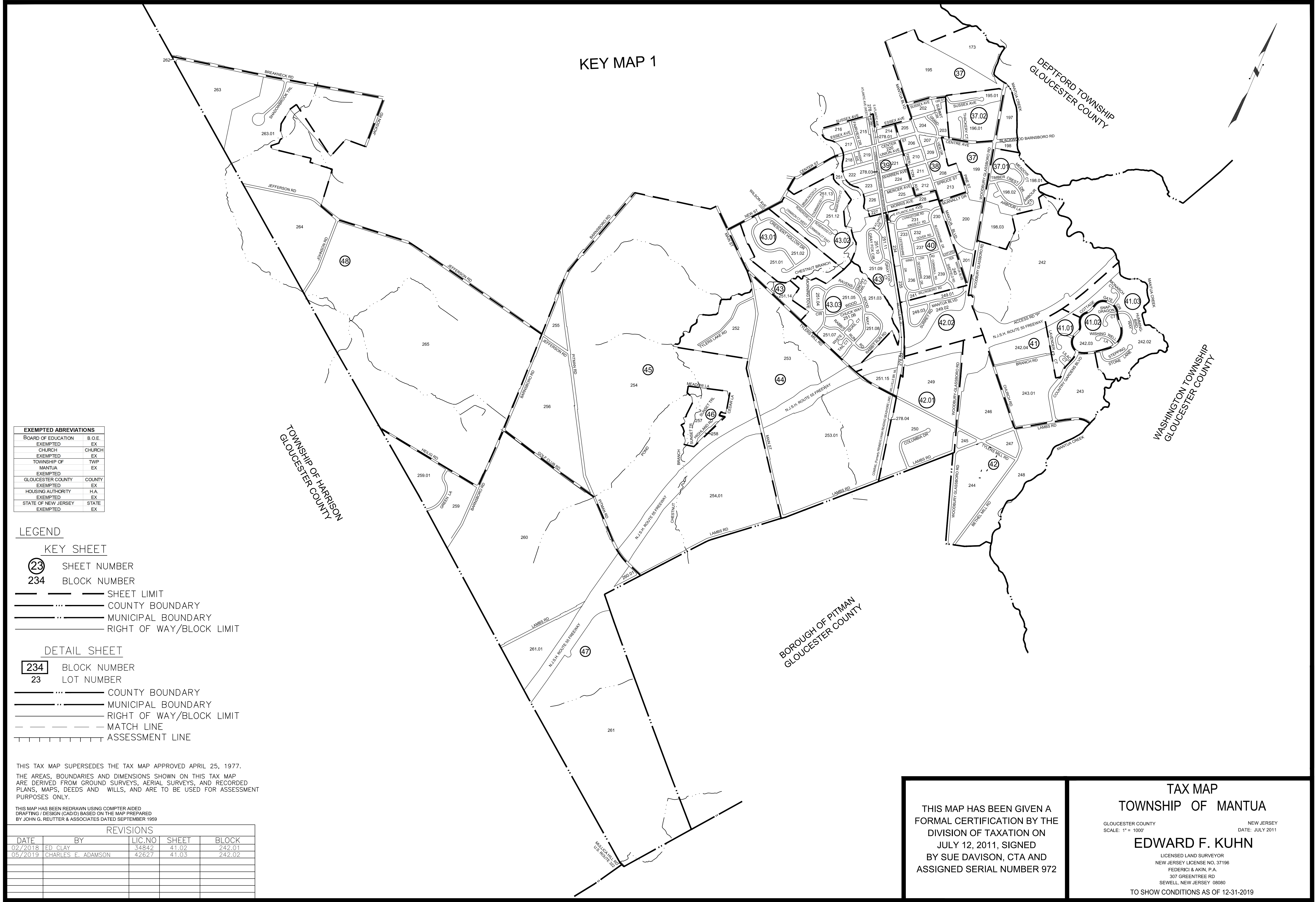
I HEREBY CERTIFY THAT THIS MAP HAS BEEN REVISED UNDER MY IMMEDIATE SUPERVISION, AND COMPLIES WITH THE LAWS OF THE STATE OF NEW JERSEY.

CHARLES A. ATKINSON, LICENSED LAND SURVEYOR DATE  
 N.J. LICENSE NO. 33994  
 I HEREBY CERTIFY THAT THIS MAP HAS BEEN REVISED UNDER MY IMMEDIATE SUPERVISION, AND COMPLIES WITH THE LAWS OF THE STATE OF NEW JERSEY.

ED CLAY LICENSED LAND SURVEYOR DATE  
 N.J. LICENSE NO. 34842

# KEY MAP 1

KEY MAP 1



**EXEMPTED ABBREVIATIONS**

BOARD OF EDUCATION	B.O.E.
EXEMPTED	EX
CHURCH	CHURCH
EXEMPTED	EX
TOWNSHIP OF	TWP
MANTUA	EX
EXEMPTED	EX
GLOUCESTER COUNTY	COUNTY
EXEMPTED	EX
HOUSING AUTHORITY	H.A.
EXEMPTED	EX
STATE OF NEW JERSEY	STATE
EXEMPTED	EX

**LEGEND**

**KEY SHEET**

- 23 SHEET NUMBER
- 234 BLOCK NUMBER
- — — — — SHEET LIMIT
- ····· — COUNTY BOUNDARY
- — — — — MUNICIPAL BOUNDARY
- — — — — RIGHT OF WAY/BLOCK LIMIT

**DETAIL SHEET**

- 234 BLOCK NUMBER
- 23 LOT NUMBER
- ····· — COUNTY BOUNDARY
- — — — — MUNICIPAL BOUNDARY
- — — — — RIGHT OF WAY/BLOCK LIMIT
- — — — — MATCH LINE
- ||||| ASSESSMENT LINE

THIS TAX MAP SUPERSEDES THE TAX MAP APPROVED APRIL 25, 1977.  
 THE AREAS, BOUNDARIES AND DIMENSIONS SHOWN ON THIS TAX MAP ARE DERIVED FROM GROUND SURVEYS, AERIAL SURVEYS, AND RECORDED PLANS, MAPS, DEEDS AND WILLS, AND ARE TO BE USED FOR ASSESSMENT PURPOSES ONLY.

THIS MAP HAS BEEN REDRAWN USING COMPUTER AIDED DRAFTING / DESIGN (CAD/D) BASED ON THE MAP PREPARED BY JOHN G. REUTTER & ASSOCIATES DATED SEPTEMBER 1999

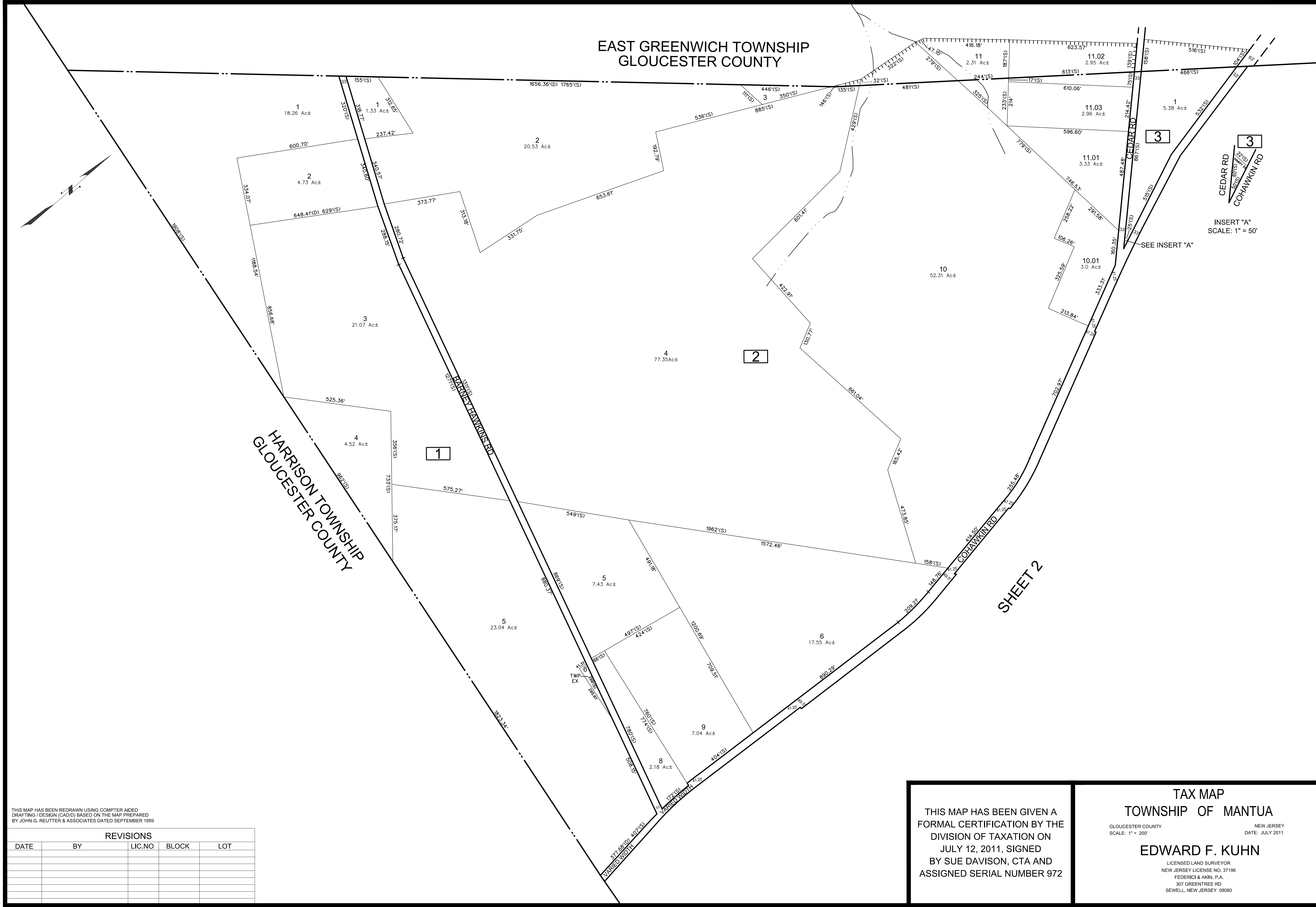
REVISIONS				
DATE	BY	LIC. NO.	SHEET	BLOCK
02/2018	ED. CLAY	34842	41.02	242.01
05/2019	CHARLES E. ADAMSON	42627	41.03	242.02

THIS MAP HAS BEEN GIVEN A FORMAL CERTIFICATION BY THE DIVISION OF TAXATION ON JULY 12, 2011, SIGNED BY SUE DAVISON, CTA AND ASSIGNED SERIAL NUMBER 972

**TAX MAP**  
**TOWNSHIP OF MANTUA**  
 GLOUCESTER COUNTY  
 SCALE: 1" = 1000'  
 NEW JERSEY  
 DATE: JULY 2011  
**EDWARD F. KUHN**  
 LICENSED LAND SURVEYOR  
 NEW JERSEY LICENSE NO. 37196  
 FEDERICI & AKIN, P.A.  
 307 GREENTREE RD  
 SEWELL, NEW JERSEY 08080  
 TO SHOW CONDITIONS AS OF 12-31-2019

EAST GREENWICH TOWNSHIP  
GLOUCESTER COUNTY

HARRISON TOWNSHIP  
GLOUCESTER COUNTY



INSERT "A"  
SCALE: 1" = 50'

SHEET 2

THIS MAP HAS BEEN REDRAWN USING COMPUTER AIDED  
DRAFTING / DESIGN (CADD) BASED ON THE MAP PREPARED  
BY JOHN G. REUTTER & ASSOCIATES DATED SEPTEMBER 1999

REVISIONS				
DATE	BY	LIC.NO	BLOCK	LOT

THIS MAP HAS BEEN GIVEN A  
FORMAL CERTIFICATION BY THE  
DIVISION OF TAXATION ON  
JULY 12, 2011, SIGNED  
BY SUE DAVISON, CTA AND  
ASSIGNED SERIAL NUMBER 972

TAX MAP  
TOWNSHIP OF MANTUA

GLOUCESTER COUNTY  
SCALE: 1" = 200'

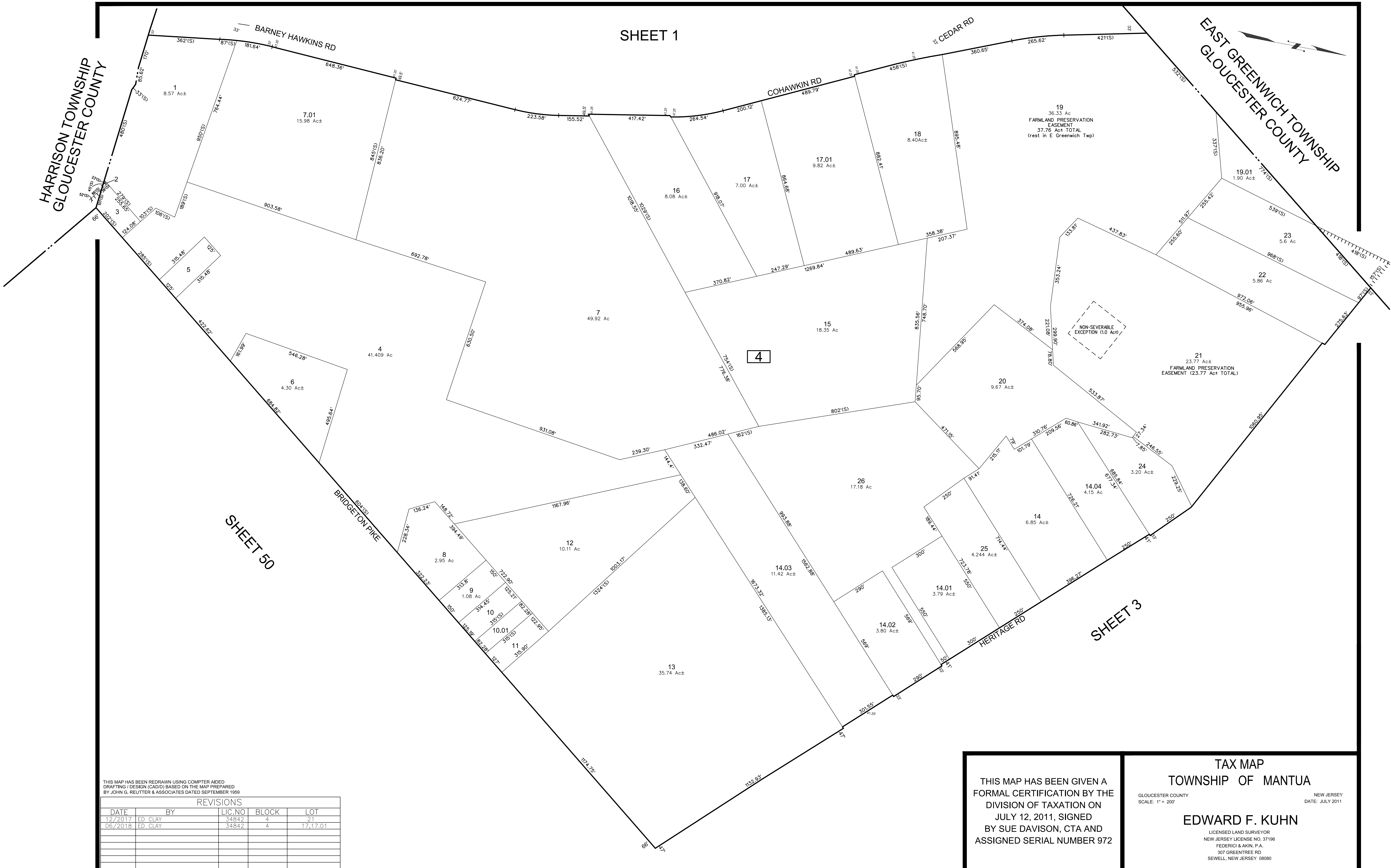
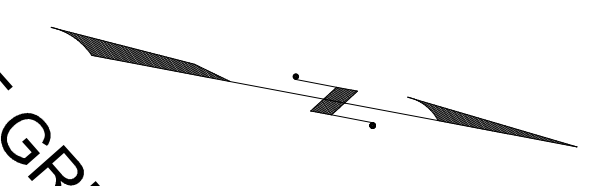
NEW JERSEY  
DATE: JULY 2011

**EDWARD F. KUHN**  
LICENSED LAND SURVEYOR  
NEW JERSEY LICENSE NO. 37196  
FEDERICKI & AMIN, P.A.  
307 GREENTREE RD  
SEWELL, NEW JERSEY 08000

SHEET 1

HARRISON TOWNSHIP  
GLOUCESTER COUNTY

EAST GREENWICH TOWNSHIP  
GLOUCESTER COUNTY



SHEET 50

SHEET 3

THIS MAP HAS BEEN REDRAWN USING COMPUTER AIDED  
DRAFTING / DESIGN (CAD/D) BASED ON THE MAP PREPARED  
BY JOHN G. REUTTER & ASSOCIATES DATED SEPTEMBER 1999

REVISIONS				
DATE	BY	LIC. NO.	BLOCK	LOT
12/2017	ED CLAY	34842	4	21
06/2018	ED CLAY	34842	4	17,17.01

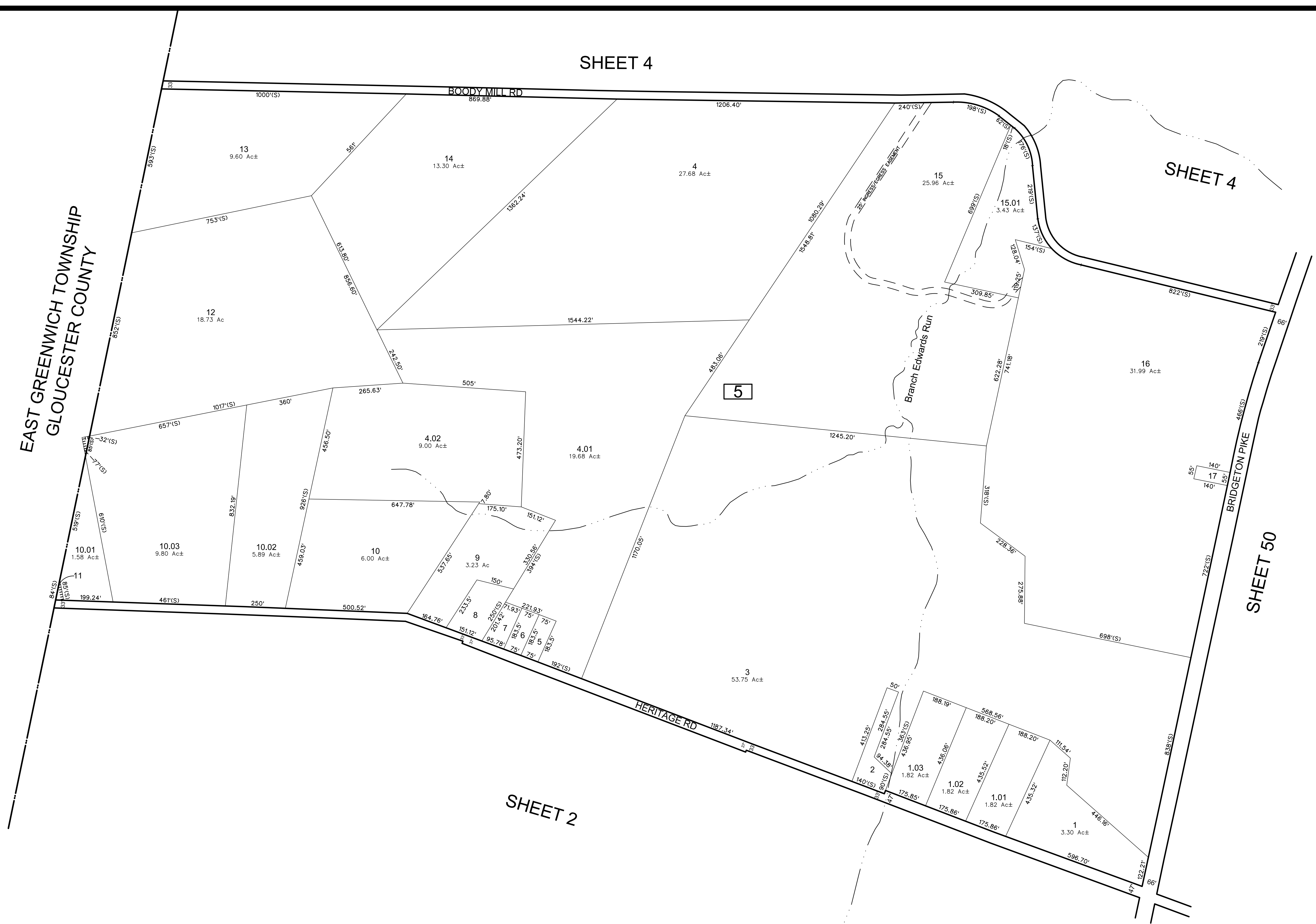
THIS MAP HAS BEEN GIVEN A  
FORMAL CERTIFICATION BY THE  
DIVISION OF TAXATION ON  
JULY 12, 2011, SIGNED  
BY SUE DAVISON, CTA AND  
ASSIGNED SERIAL NUMBER 972

**TAX MAP**  
**TOWNSHIP OF MANTUA**

GLOUCESTER COUNTY  
SCALE: 1" = 200'

NEW JERSEY  
DATE: JULY 2011

**EDWARD F. KUHN**  
LICENSED LAND SURVEYOR  
NEW JERSEY LICENSE NO. 37196  
FEDERICI & AKIN, P.A.  
307 GREENTREE RD  
SEWELL, NEW JERSEY 08080



THIS MAP HAS BEEN REDRAWN USING COMPUTER AIDED DRAFTING / DESIGN (CAD/D) BASED ON THE MAP PREPARED BY JOHN G. REUTER & ASSOCIATES DATED SEPTEMBER 1999

REVISIONS				
DATE	BY	LIC. NO.	BLOCK	LOT
11/2018	ED CLAY	34842	5	15.01, 18

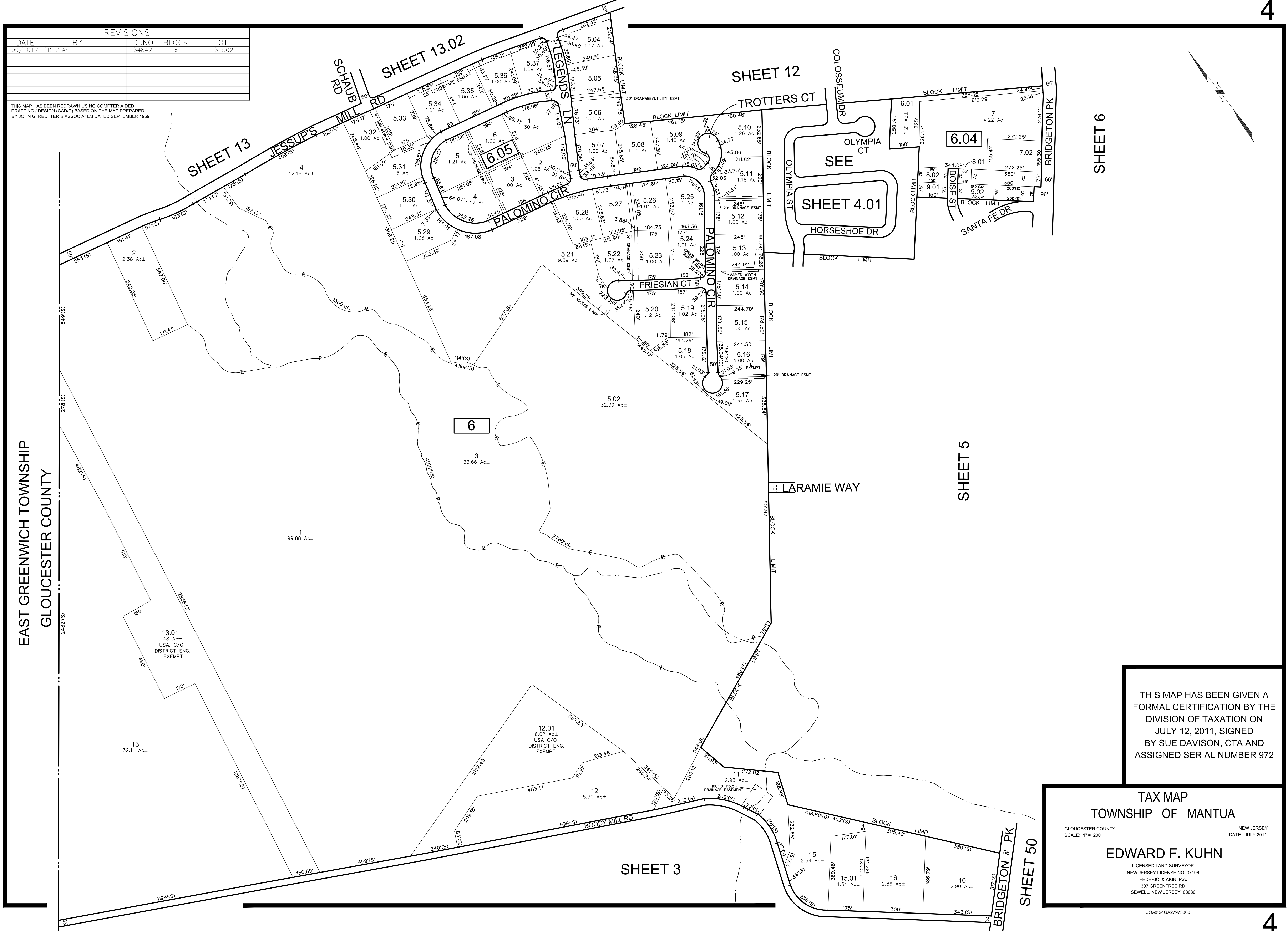
THIS MAP HAS BEEN GIVEN A FORMAL CERTIFICATION BY THE DIVISION OF TAXATION ON JULY 12, 2011, SIGNED BY SUE DAVISON, CTA AND ASSIGNED SERIAL NUMBER 972

**TAX MAP**  
**TOWNSHIP OF MANTUA**  
 GLOUCESTER COUNTY  
 SCALE: 1" = 200'  
 NEW JERSEY  
 DATE: JULY 2011  
**EDWARD F. KUHN**  
 LICENSED LAND SURVEYOR  
 NEW JERSEY LICENSE NO. 37196  
 FEDERICI & AKIN, P.A.  
 307 GREENTREE RD  
 SEWELL, NEW JERSEY 08080



REVISIONS				
DATE	BY	LIC. NO.	BLOCK	LOT
09/2017	ED CLAY	34842	6	3,5,02

THIS MAP HAS BEEN REDRAWN USING COMPUTER AIDED DRAFTING / DESIGN (CAD/D) BASED ON THE MAP PREPARED BY JOHN G. REUTTER & ASSOCIATES DATED SEPTEMBER 1999



EAST GREENWICH TOWNSHIP  
GLOUCESTER COUNTY

THIS MAP HAS BEEN GIVEN A FORMAL CERTIFICATION BY THE DIVISION OF TAXATION ON JULY 12, 2011, SIGNED BY SUE DAVISON, CTA AND ASSIGNED SERIAL NUMBER 972


**TAX MAP**  
**TOWNSHIP OF MANTUA**

GLOUCESTER COUNTY  
SCALE: 1" = 200'

NEW JERSEY  
DATE: JULY 2011

**EDWARD F. KUHN**  
LICENSED LAND SURVEYOR  
NEW JERSEY LICENSE NO. 37196  
FEDERICI & AKIN, P.A.  
307 GREENTREE RD  
SEWELL, NEW JERSEY 08080

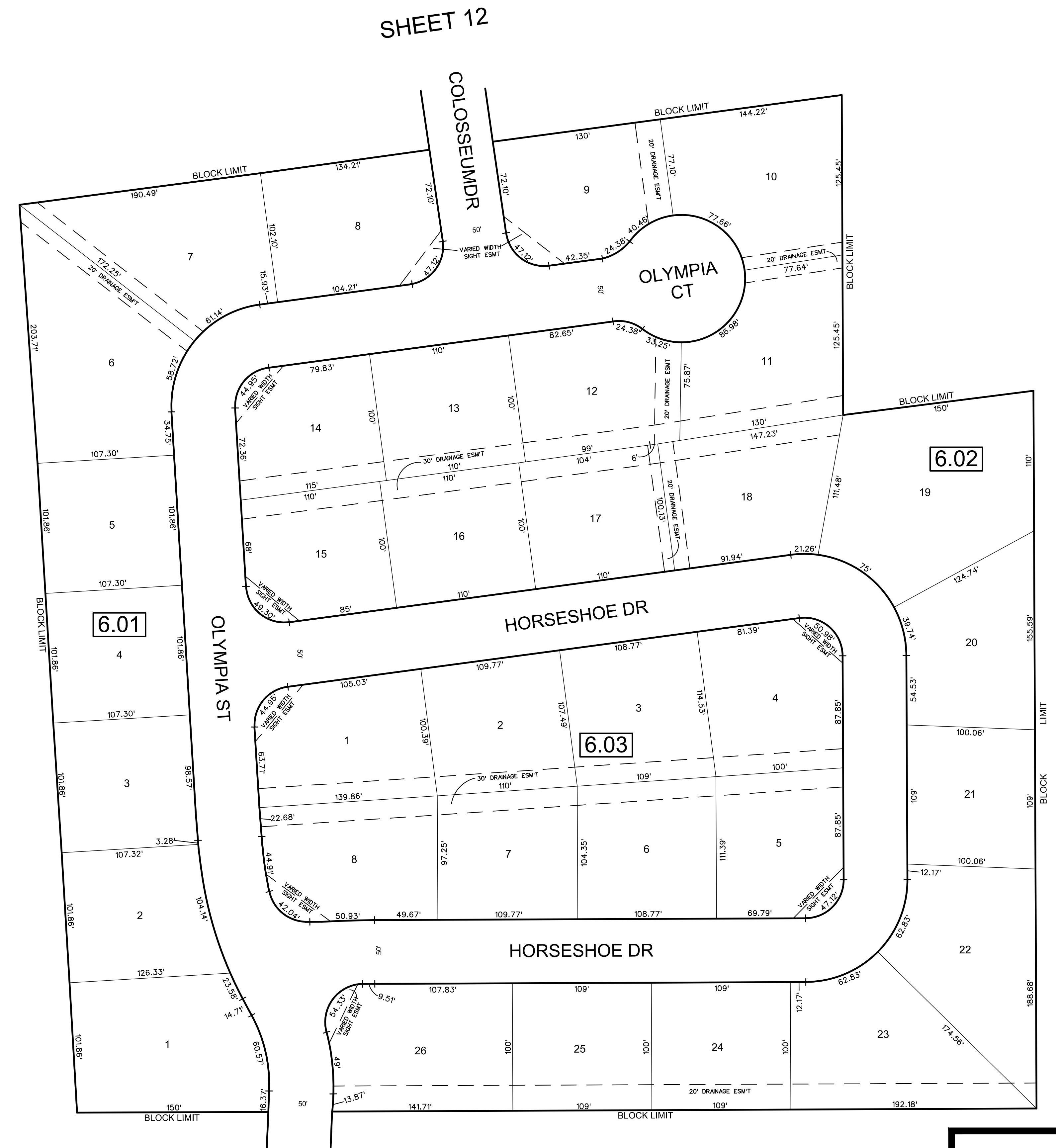
CO#A 24GA27973300



REVISIONS				
DATE	BY	LIC.NO	BLOCK	LOT

THIS MAP HAS BEEN REDRAWN USING COMPUTER AIDED DRAFTING / DESIGN (CADD) BASED ON THE MAP PREPARED BY JOHN G. REUTTER & ASSOCIATES DATED SEPTEMBER 1999

SHEET 4



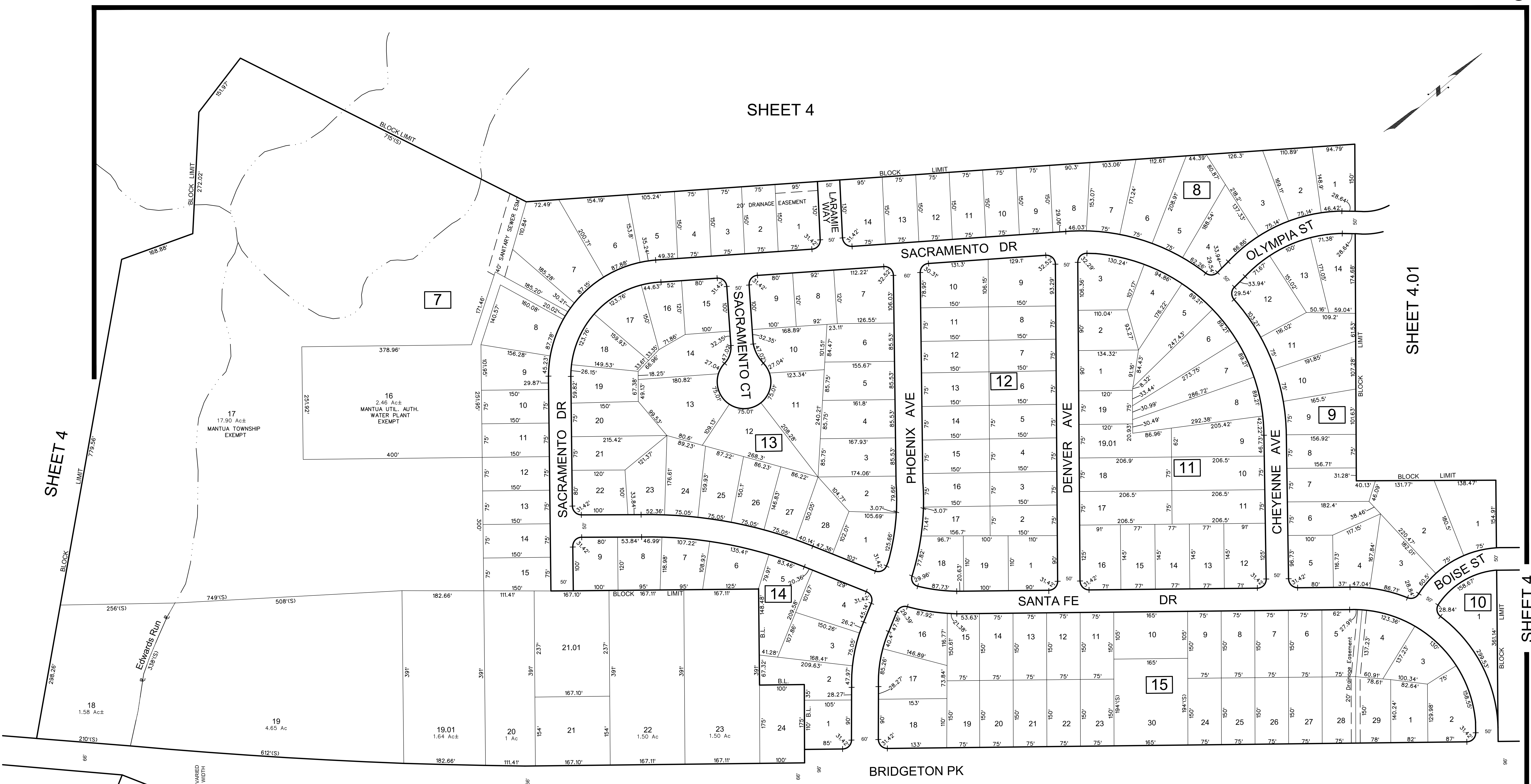

SHEET 4

SHEET 5

THIS MAP HAS BEEN GIVEN A FORMAL CERTIFICATION BY THE DIVISION OF TAXATION ON JULY 12, 2011, SIGNED BY SUE DAVISON, CTA AND ASSIGNED SERIAL NUMBER 972

TAX MAP  
TOWNSHIP OF MANTUA  
GLOUCESTER COUNTY  
SCALE: 1" = 50'  
NEW JERSEY  
DATE: JULY 2011  
EDWARD F. KUHN  
LICENSED LAND SURVEYOR  
NEW JERSEY LICENSE NO. 37196  
FEDERICI & AKIN, P.A.  
307 GREENTREE RD  
SEWELL, NEW JERSEY 08080

SHEET 4



SHEET 4

SHEET 4.01

SHEET 4

SHEET 50

SHEET 7

SHEET 6

THIS MAP HAS BEEN REDRAWN USING COMPUTER AIDED DRAFTING / DESIGN (CADD) BASED ON THE MAP PREPARED BY JOHN G. REUTTER & ASSOCIATES DATED SEPTEMBER 1999

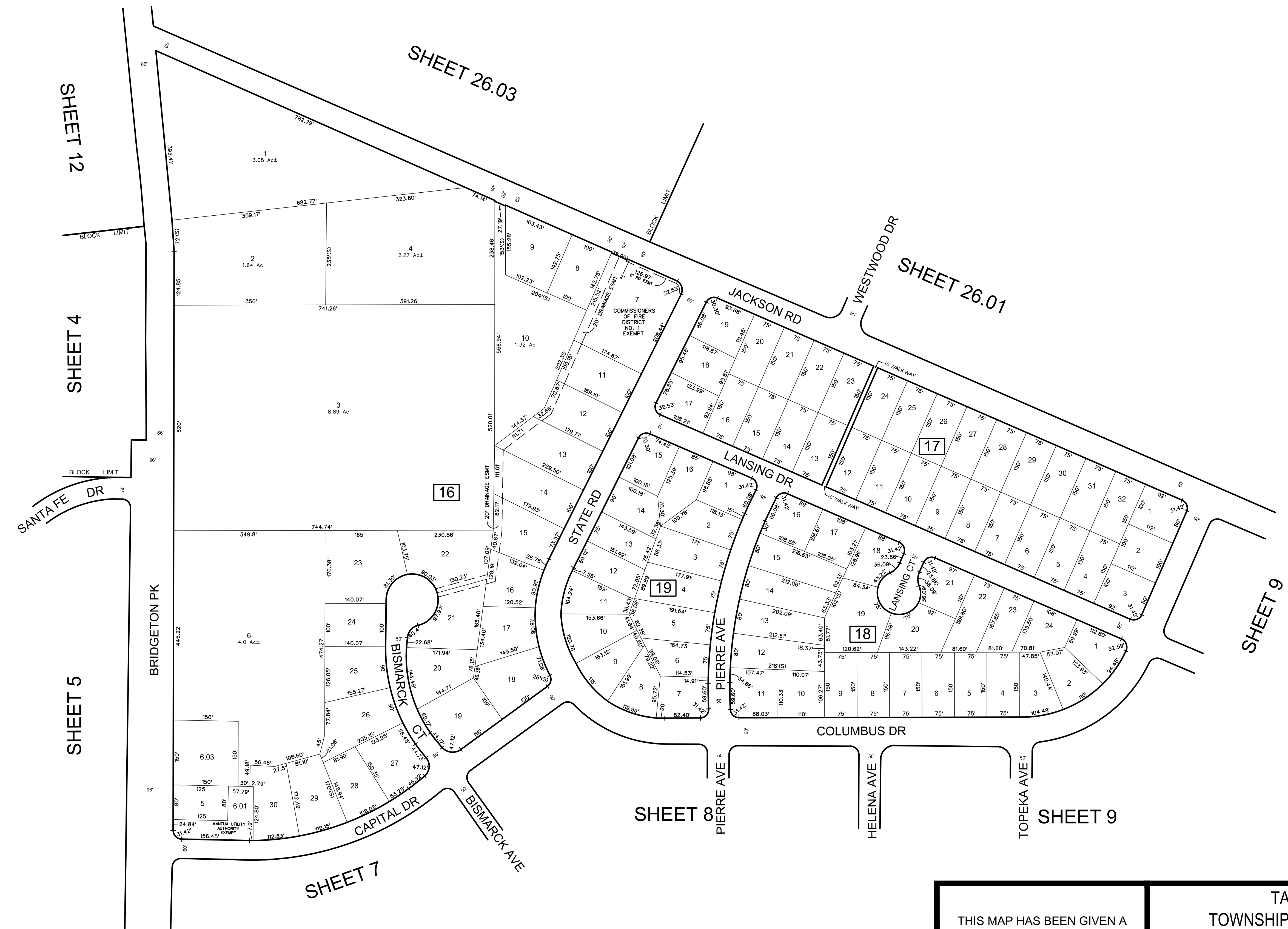

REVISIONS				
DATE	BY	LIC. NO.	BLOCK	LOT

THIS MAP HAS BEEN GIVEN A FORMAL CERTIFICATION BY THE DIVISION OF TAXATION ON JULY 12, 2011, SIGNED BY SUE DAVISON, CTA AND ASSIGNED SERIAL NUMBER 972

TAX MAP  
 TOWNSHIP OF MANTUA  
 GLOUCESTER COUNTY NEW JERSEY  
 SCALE: 1" = 100' DATE: JULY 2011  
**EDWARD F. KUHN**  
 LICENSED LAND SURVEYOR  
 NEW JERSEY LICENSE NO. 37196  
 FEDERICI & AKIN, P.A.  
 307 GREENTREE RD  
 SEWELL, NEW JERSEY 08080

REVISIONS				
DATE	BY	LIC. NO.	BLOCK	LOT

THIS MAP HAS BEEN REDRAWN USING COMPUTER AIDED DRAFTING / DESIGN (CADD) BASED ON THE MAP PREPARED BY JOHN G. REUTTER & ASSOCIATES DATED SEPTEMBER 1959

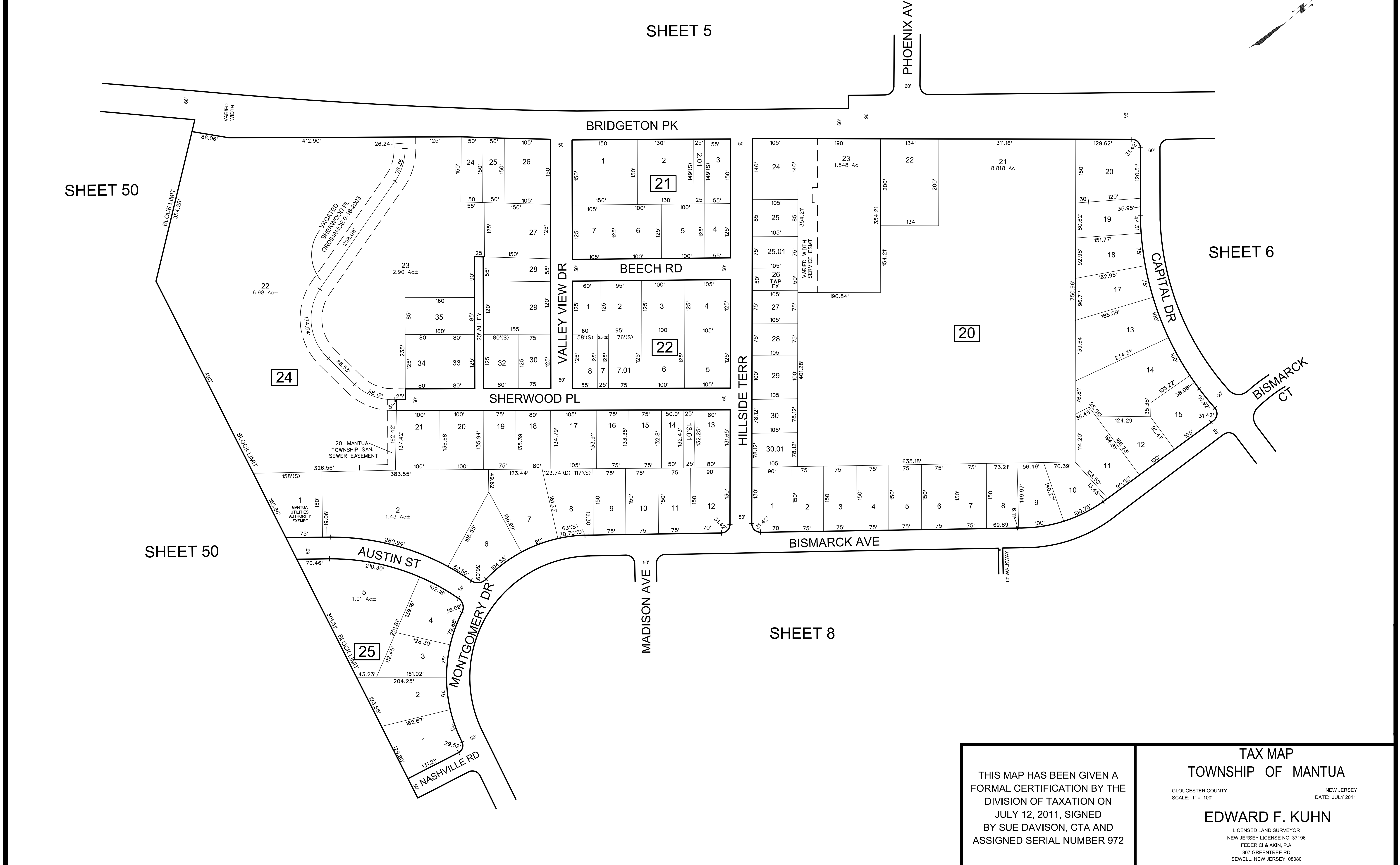


THIS MAP HAS BEEN GIVEN A FORMAL CERTIFICATION BY THE DIVISION OF TAXATION ON JULY 12, 2011, SIGNED BY SUE DAVISON, CTA AND ASSIGNED SERIAL NUMBER 972

**TAX MAP**  
**TOWNSHIP OF MANTUA**  
 GLOUCESTER COUNTY  
 SCALE: 1" = 100'  
 NEW JERSEY  
 DATE: JULY 2011  
**EDWARD F. KUHN**  
 LICENSED LAND SURVEYOR  
 NEW JERSEY LICENSE NO. 37196  
 FEDERICI & AKIN, P.A.  
 307 GREENTREE RD  
 SEWELL, NEW JERSEY 08080

REVISIONS				
DATE	BY	LIC. NO.	BLOCK	LOT
09/2019	CHARLES E. ADAMSON	42627	20	30 & 30.01

THIS MAP HAS BEEN REDRAWN USING COMPUTER AIDED DRAFTING / DESIGN (CAD/D) BASED ON THE MAP PREPARED BY JOHN G. REUTTER & ASSOCIATES DATED SEPTEMBER 1999

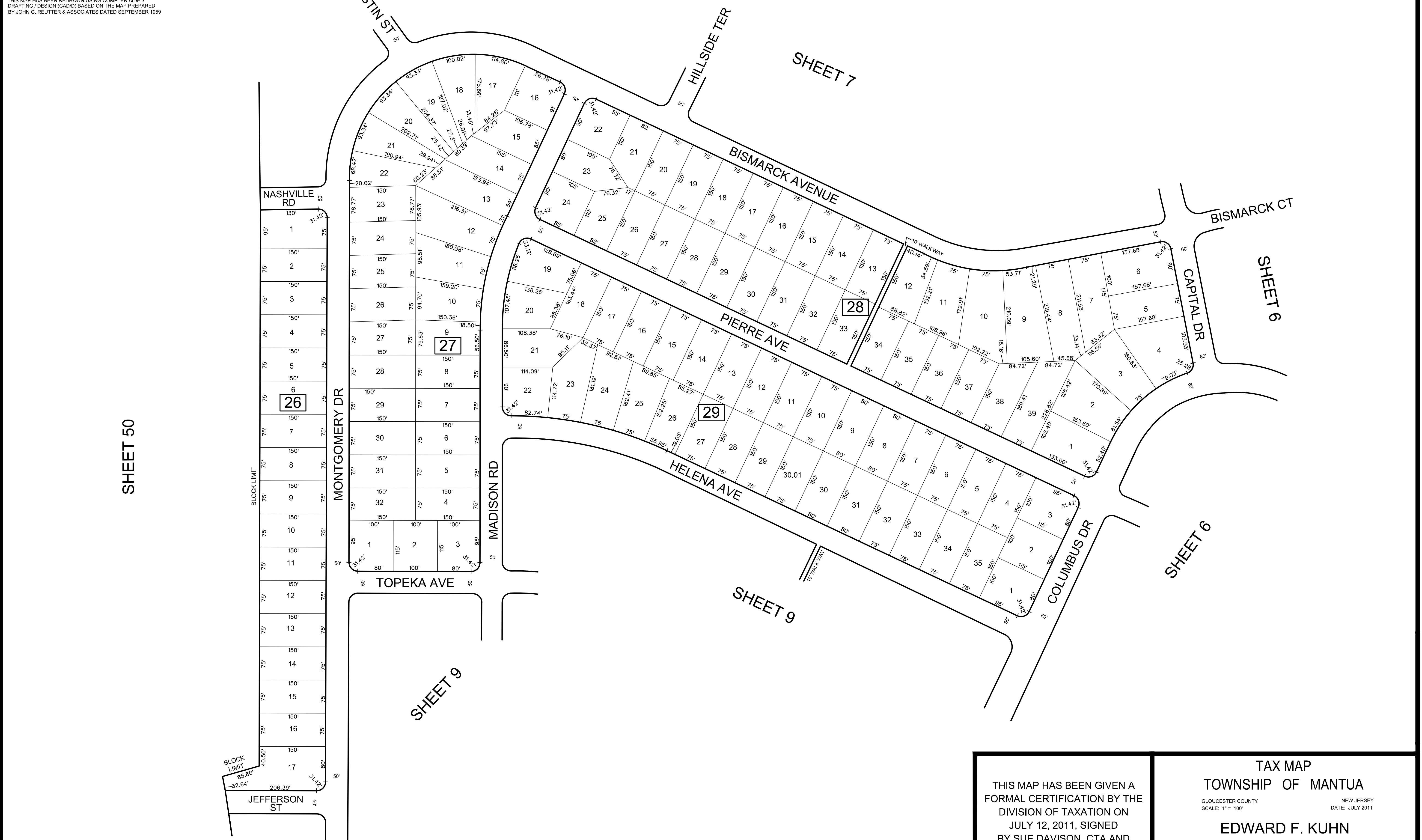
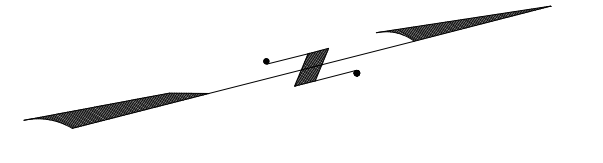


THIS MAP HAS BEEN GIVEN A FORMAL CERTIFICATION BY THE DIVISION OF TAXATION ON JULY 12, 2011, SIGNED BY SUE DAVISON, CTA AND ASSIGNED SERIAL NUMBER 972

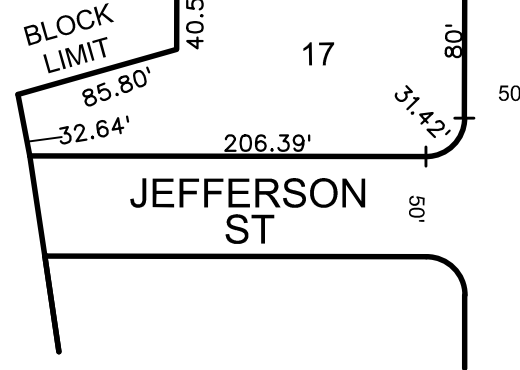
**TAX MAP**  
**TOWNSHIP OF MANTUA**  
 GLOUCESTER COUNTY  
 SCALE: 1" = 100'  
 NEW JERSEY  
 DATE: JULY 2011  
**EDWARD F. KUHN**  
 LICENSED LAND SURVEYOR  
 NEW JERSEY LICENSE NO. 37196  
 FEDERCI & AKIN, P.A.  
 307 GREENTREE RD  
 SEWELL, NEW JERSEY 08080

REVISIONS				
DATE	BY	LIC.NO	BLOCK	LOT

THIS MAP HAS BEEN REDRAWN USING COMPUTER AIDED DRAFTING / DESIGN (CADD) BASED ON THE MAP PREPARED BY JOHN G. REUTTER & ASSOCIATES DATED SEPTEMBER 1959



SHEET 50

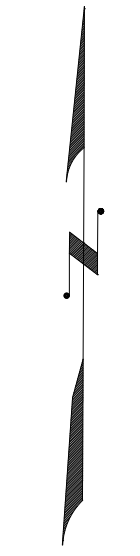


THIS MAP HAS BEEN GIVEN A FORMAL CERTIFICATION BY THE DIVISION OF TAXATION ON JULY 12, 2011, SIGNED BY SUE DAVISON, CTA AND ASSIGNED SERIAL NUMBER 972

**TAX MAP**  
**TOWNSHIP OF MANTUA**  
GLOUCESTER COUNTY  
SCALE: 1" = 100'  
NEW JERSEY  
DATE: JULY 2011  
**EDWARD F. KUHN**  
LICENSED LAND SURVEYOR  
NEW JERSEY LICENSE NO. 37196  
FEDERICI & AKIN, P.A.  
307 GREENTREE RD  
SEWELL, NEW JERSEY 08080

REVISIONS				
DATE	BY	LIC. NO.	BLOCK	LOT

THIS MAP HAS BEEN REDRAWN USING COMPUTER AIDED DRAFTING / DESIGN (CAD/D) BASED ON THE MAP PREPARED BY JOHN G. REUTTER & ASSOCIATES DATED SEPTEMBER 1999



THIS MAP HAS BEEN GIVEN A FORMAL CERTIFICATION BY THE DIVISION OF TAXATION ON JULY 12, 2011, SIGNED BY SUE DAVISON, CTA AND ASSIGNED SERIAL NUMBER 972

**TAX MAP**  
**TOWNSHIP OF MANTUA**

GLoucester COUNTY NEW JERSEY  
SCALE: 1" = 100' DATE: JULY 2011

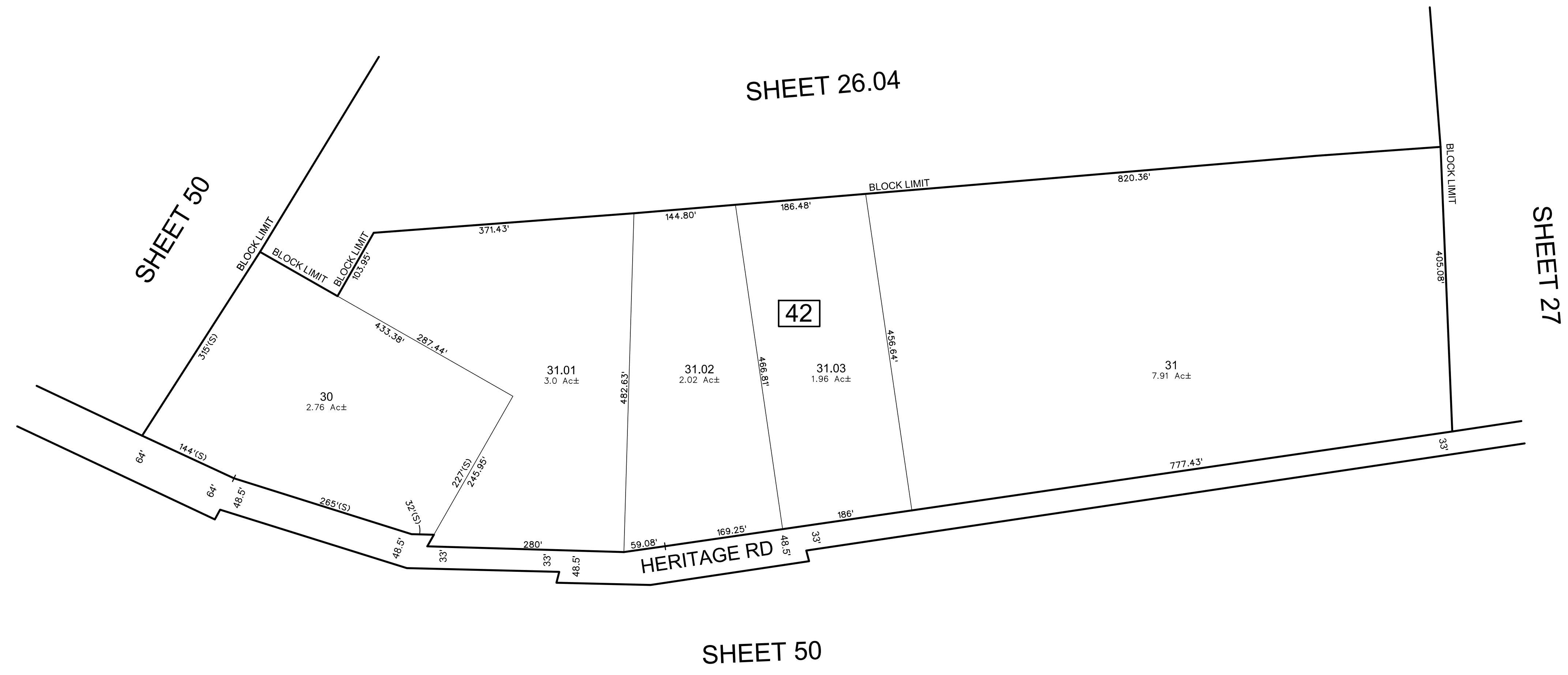
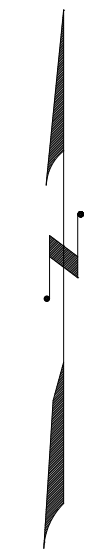
**EDWARD F. KUHN**  
LICENSED LAND SURVEYOR  
NEW JERSEY LICENSE NO. 37196  
FEDERICI & AKIN, P.A.  
307 GREENTREE RD  
SEWELL, NEW JERSEY 08080





REVISIONS				
DATE	BY	LIC. NO.	BLOCK	LOT
04/2018	ED. CLAY	34842	42	30

THIS MAP HAS BEEN REDRAWN USING COMPUTER AIDED DRAFTING / DESIGN (CADD) BASED ON THE MAP PREPARED BY JOHN G. REUTTER & ASSOCIATES DATED SEPTEMBER 1959

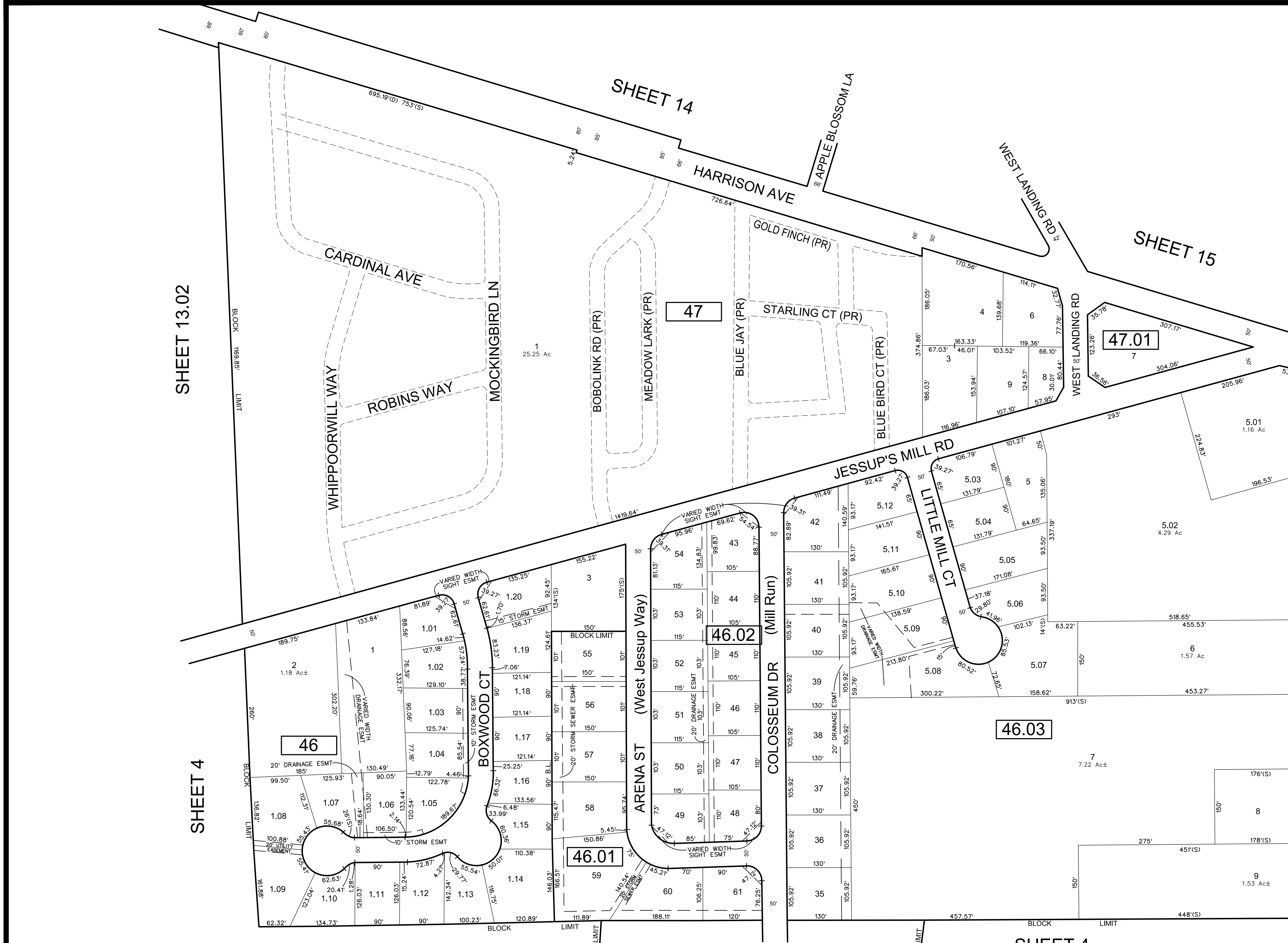



THIS MAP HAS BEEN GIVEN A FORMAL CERTIFICATION BY THE DIVISION OF TAXATION ON JULY 12, 2011, SIGNED BY SUE DAVISON, CTA AND ASSIGNED SERIAL NUMBER 972

**TAX MAP**  
**TOWNSHIP OF MANTUA**  
 GLOUCESTER COUNTY  
 SCALE: 1" = 100'  
 NEW JERSEY  
 DATE: JULY 2011  
**EDWARD F. KUHN**  
 LICENSED LAND SURVEYOR  
 NEW JERSEY LICENSE NO. 37196  
 FEDERICI & AKIN, P.A.  
 307 GREENTREE RD  
 SEWELL, NEW JERSEY 08080

REVISIONS				
DATE	BY	LIC. NO.	BLOCK	LOT
01/2015	CHARLES A. ATKINSON	33994	47	5 & 6

THIS MAP HAS BEEN REDRAWN USING COMPUTER AIDED DRAFTING / DESIGN (CAD/D) BASED ON THE MAP PREPARED BY JOHN G. REUTTER & ASSOCIATES DATED SEPTEMBER 1959



SHEET 13.02

SHEET 14

SHEET 15

SHEET 4

SHEET 4

SHEET 4.01

SHEET 4

SHEET 26.03

SHEET 6

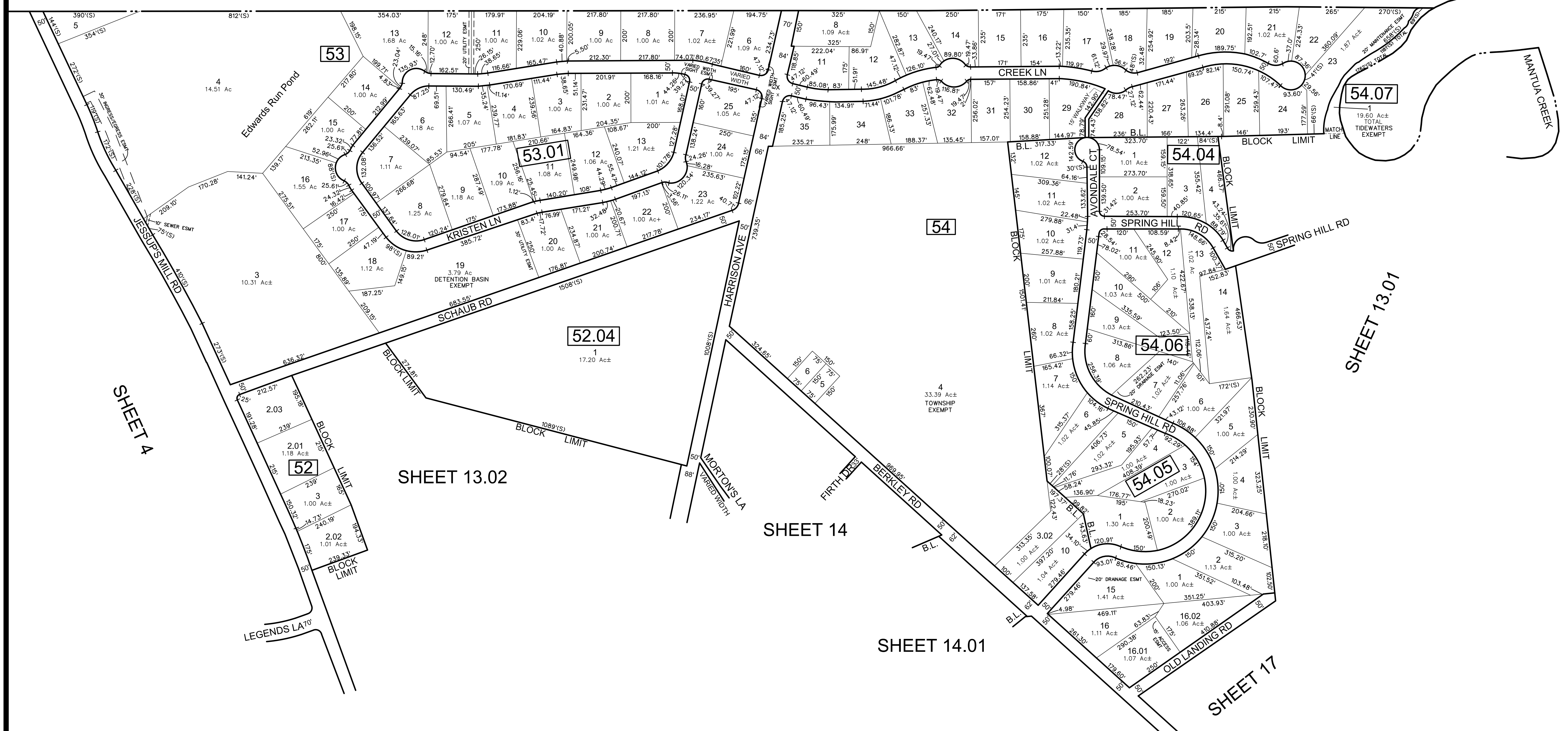
THIS MAP HAS BEEN GIVEN A FORMAL CERTIFICATION BY THE DIVISION OF TAXATION ON JULY 12, 2011, SIGNED BY SUE DAVISON, CTA AND ASSIGNED SERIAL NUMBER 972

TAX MAP  
TOWNSHIP OF MANTUA  
GLOUCESTER COUNTY  
SCALE: 1" = 100'  
NEW JERSEY  
DATE: JULY 2011  
EDWARD F. KUHN  
LICENSED LAND SURVEYOR  
NEW JERSEY LICENSE NO. 37196  
FEDERICI & AKIN, P.A.  
307 GREENTREE RD  
SEWELL, NEW JERSEY 08080

REVISIONS				
DATE	BY	LIC. NO.	BLOCK	LOT
05/2012	CHARLES A. ATKINSON-ARH	33994	54	1

THIS MAP HAS BEEN REDRAWN USING COMPUTER AIDED DRAFTING / DESIGN (CADD) BASED ON THE MAP PREPARED BY JOHN G. REUTTER & ASSOCIATES DATED SEPTEMBER 1999

EAST GREENWICH TOWNSHIP  
GLOUCESTER COUNTY



SHEET 4

SHEET 13.02

SHEET 14

SHEET 14.01

SHEET 16.01

SHEET 13.01

SHEET 17

WEST DEPTFORD TOWNSHIP  
GLOUCESTER COUNTY

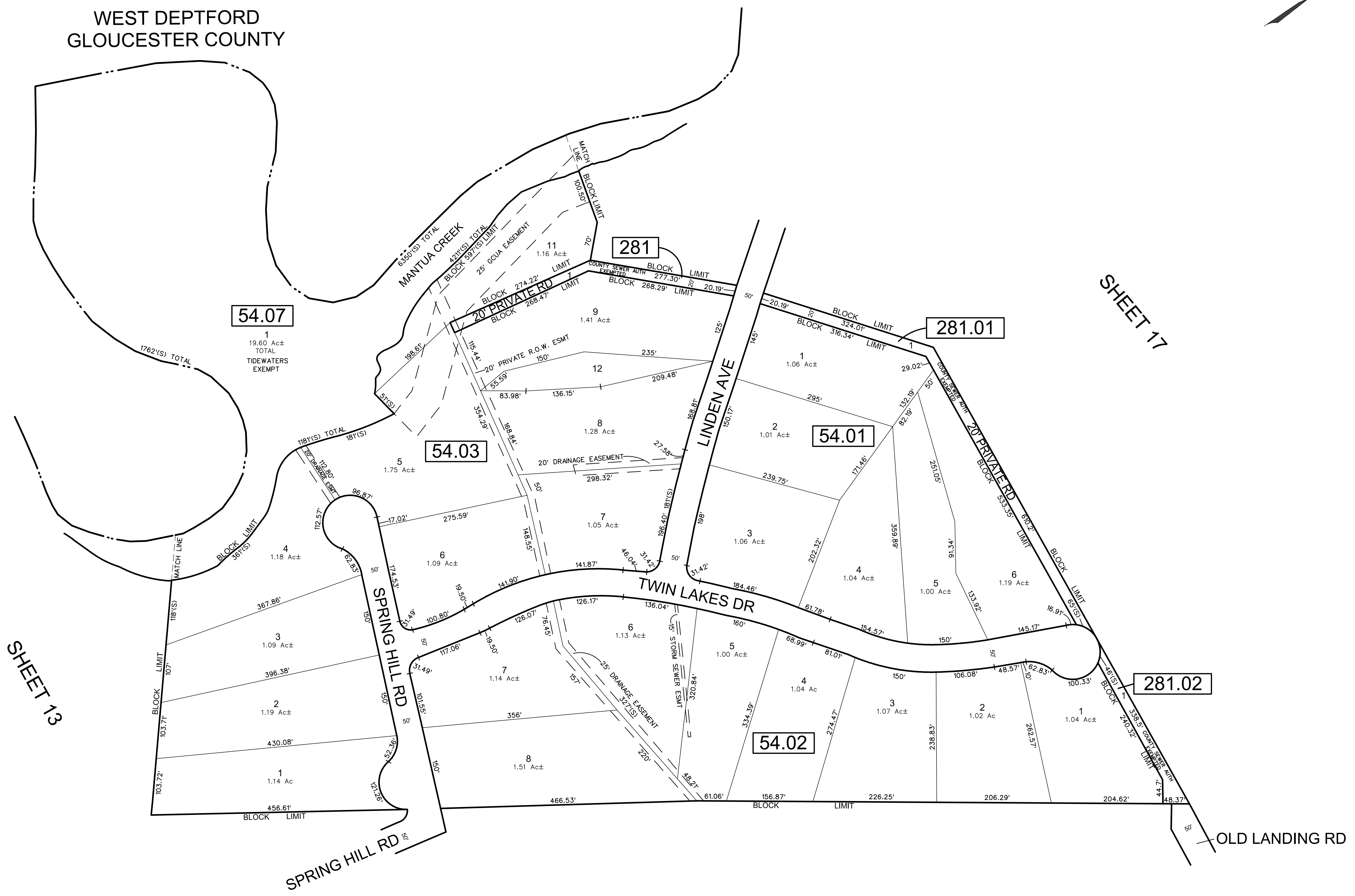

THIS MAP HAS BEEN GIVEN A FORMAL CERTIFICATION BY THE DIVISION OF TAXATION ON JULY 12, 2011, SIGNED BY SUE DAVISON, CTA AND ASSIGNED SERIAL NUMBER 972

TAX MAP  
TOWNSHIP OF MANTUA  
GLOUCESTER COUNTY  
SCALE: 1" = 200'  
NEW JERSEY  
DATE: JULY 2011  
EDWARD F. KUHN  
LICENSED LAND SURVEYOR  
NEW JERSEY LICENSE NO. 37196  
FEDERICI & AKIN, P.A.  
307 GREENTREE RD  
SEWELL, NEW JERSEY 08080

REVISIONS				
DATE	BY	LIC. NO.	BLOCK	LOT
05/2012	CHARLES A. ATKINSON-ARH	33994	54	1

THIS MAP HAS BEEN REDRAWN USING COMPUTER AIDED DRAFTING / DESIGN (CADD) BASED ON THE MAP PREPARED BY JOHN G. REUTTER & ASSOCIATES DATED SEPTEMBER 1959

WEST DEPTFORD  
GLOUCESTER COUNTY



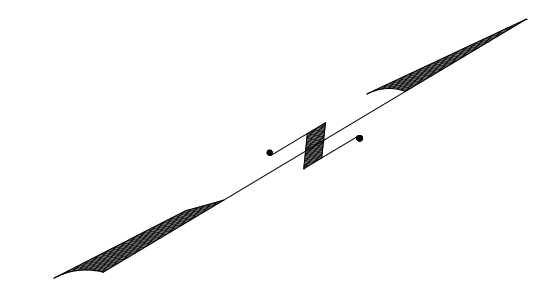
SHEET 13

SHEET 17

SHEET 13

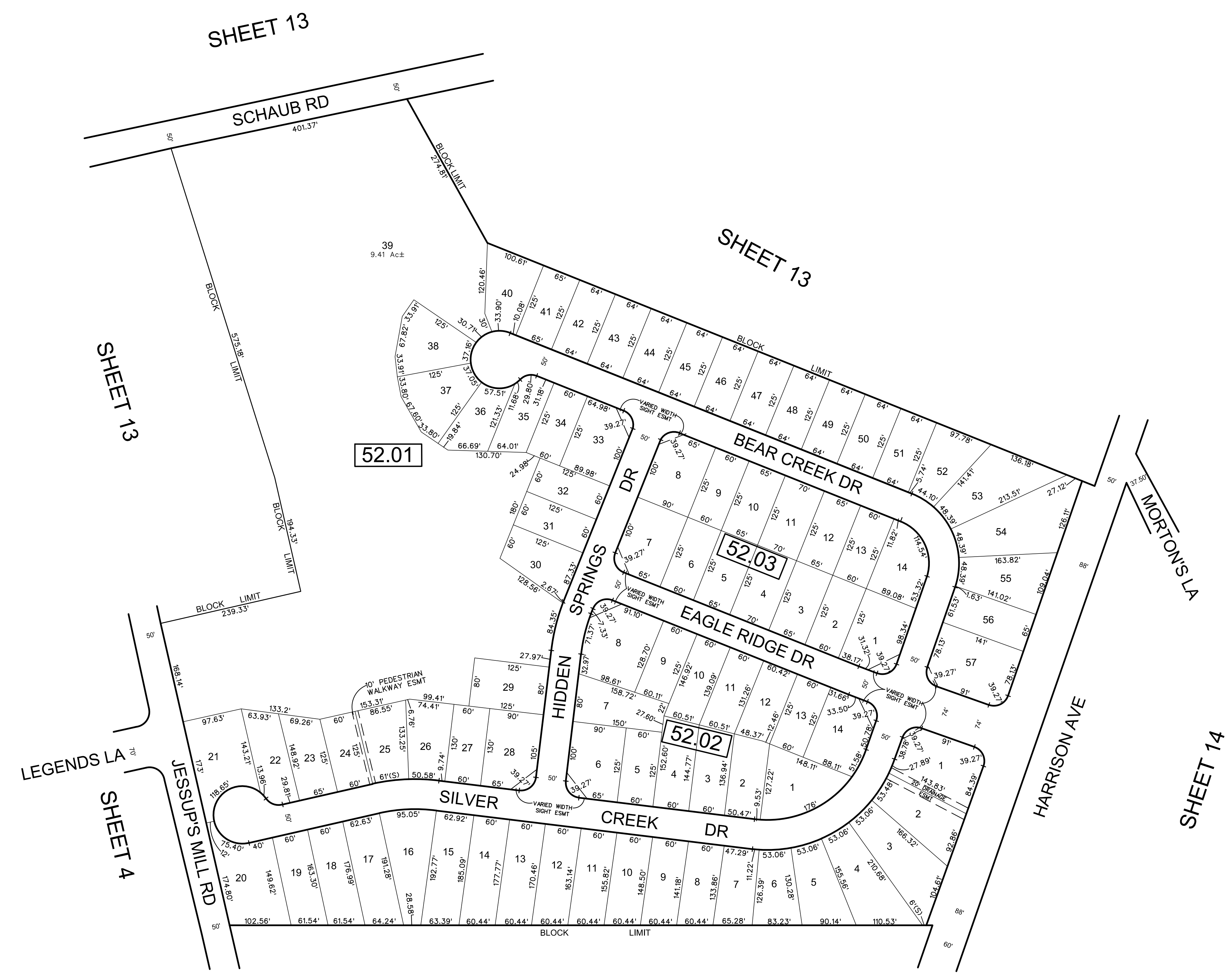
THIS MAP HAS BEEN GIVEN A FORMAL CERTIFICATION BY THE DIVISION OF TAXATION ON JULY 12, 2011, SIGNED BY SUE DAVISON, CTA AND ASSIGNED SERIAL NUMBER 972

TAX MAP  
TOWNSHIP OF MANTUA  
GLOUCESTER COUNTY  
SCALE: 1" = 100'  
NEW JERSEY  
DATE: JULY 2011  
**EDWARD F. KUHN**  
LICENSED LAND SURVEYOR  
NEW JERSEY LICENSE NO. 37196  
FEDERICI & AKIN, P.A.  
307 GREENTREE RD  
SEWELL, NEW JERSEY 08080



REVISIONS				
DATE	BY	LIC. NO	BLOCK	LOT

THIS MAP HAS BEEN REDRAWN USING COMPUTER AIDED DRAFTING / DESIGN (CADD) BASED ON THE MAP PREPARED BY JOHN G. REUTTER & ASSOCIATES DATED SEPTEMBER 1959



SHEET 12

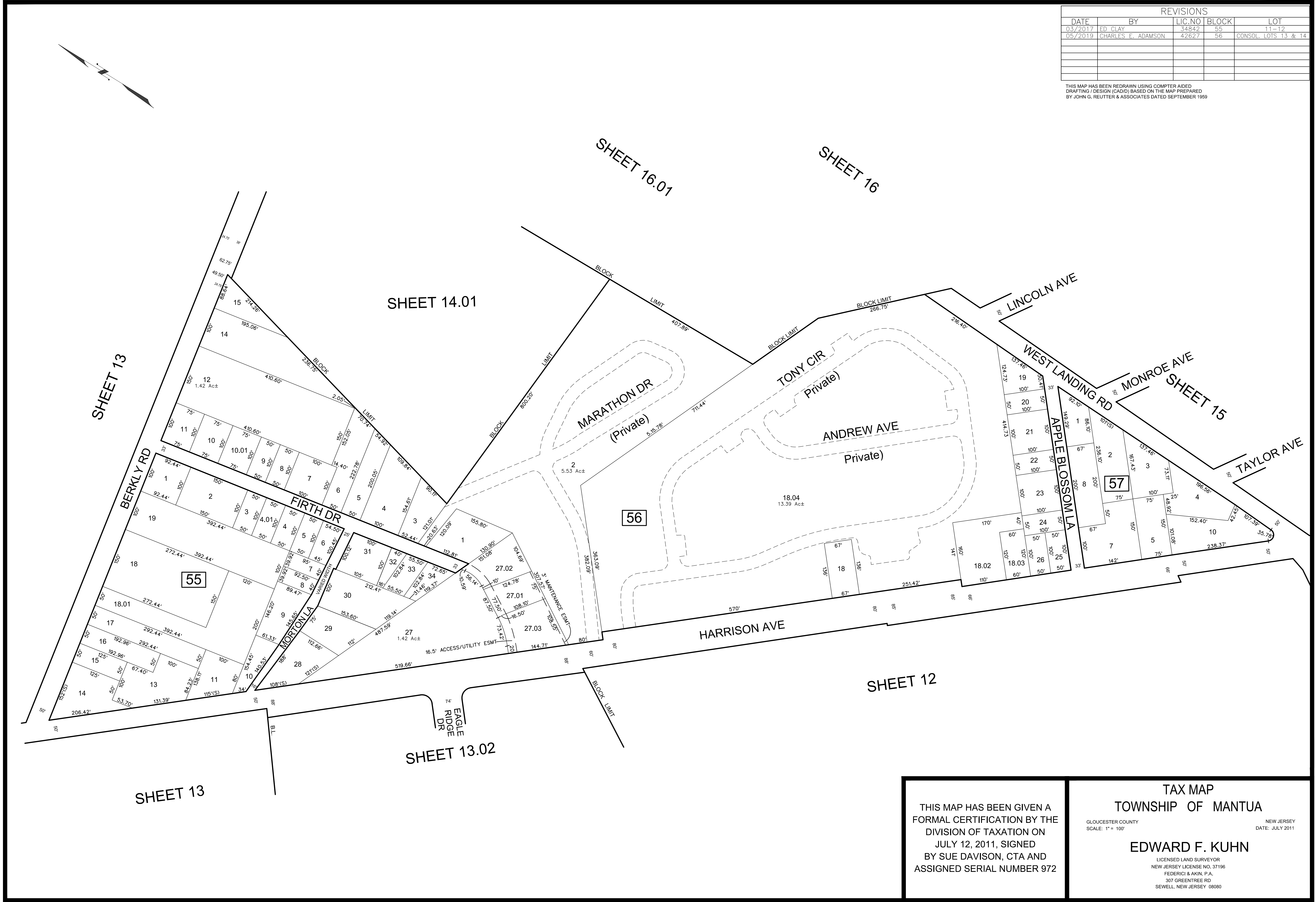
THIS MAP HAS BEEN GIVEN A FORMAL CERTIFICATION BY THE DIVISION OF TAXATION ON JULY 12, 2011, SIGNED BY SUE DAVISON, CTA AND ASSIGNED SERIAL NUMBER 972

**TAX MAP**  
**TOWNSHIP OF MANTUA**  
 GLOUCESTER COUNTY  
 SCALE: 1" = 100'  
 NEW JERSEY  
 DATE: JULY 2011  
**EDWARD F. KUHN**  
 LICENSED LAND SURVEYOR  
 NEW JERSEY LICENSE NO. 37196  
 FEDERICI & AKIN, P.A.  
 307 GREENTREE RD  
 SEWELL, NEW JERSEY 08080

COA# 24GA27973300

REVISIONS				
DATE	BY	LIC. NO.	BLOCK	LOT
03/2017	ED CLAY	34842	55	11-12
05/2019	CHARLES E. ADAMSON	42627	56	CONSOL. LOTS 13 & 14

THIS MAP HAS BEEN REDRAWN USING COMPUTER AIDED DRAFTING / DESIGN (CAD/D) BASED ON THE MAP PREPARED BY JOHN G. REUTTER & ASSOCIATES DATED SEPTEMBER 1959



SHEET 13

SHEET 16.01

SHEET 16

SHEET 14.01

LINCOLN AVE

WEST LANDING RD

MONROE AVE  
SHEET 15

TAYLOR AVE

MARATHON DR  
(Private)

TONY CIR  
(Private)

ANDREW AVE  
(Private)

56

57

55

HARRISON AVE

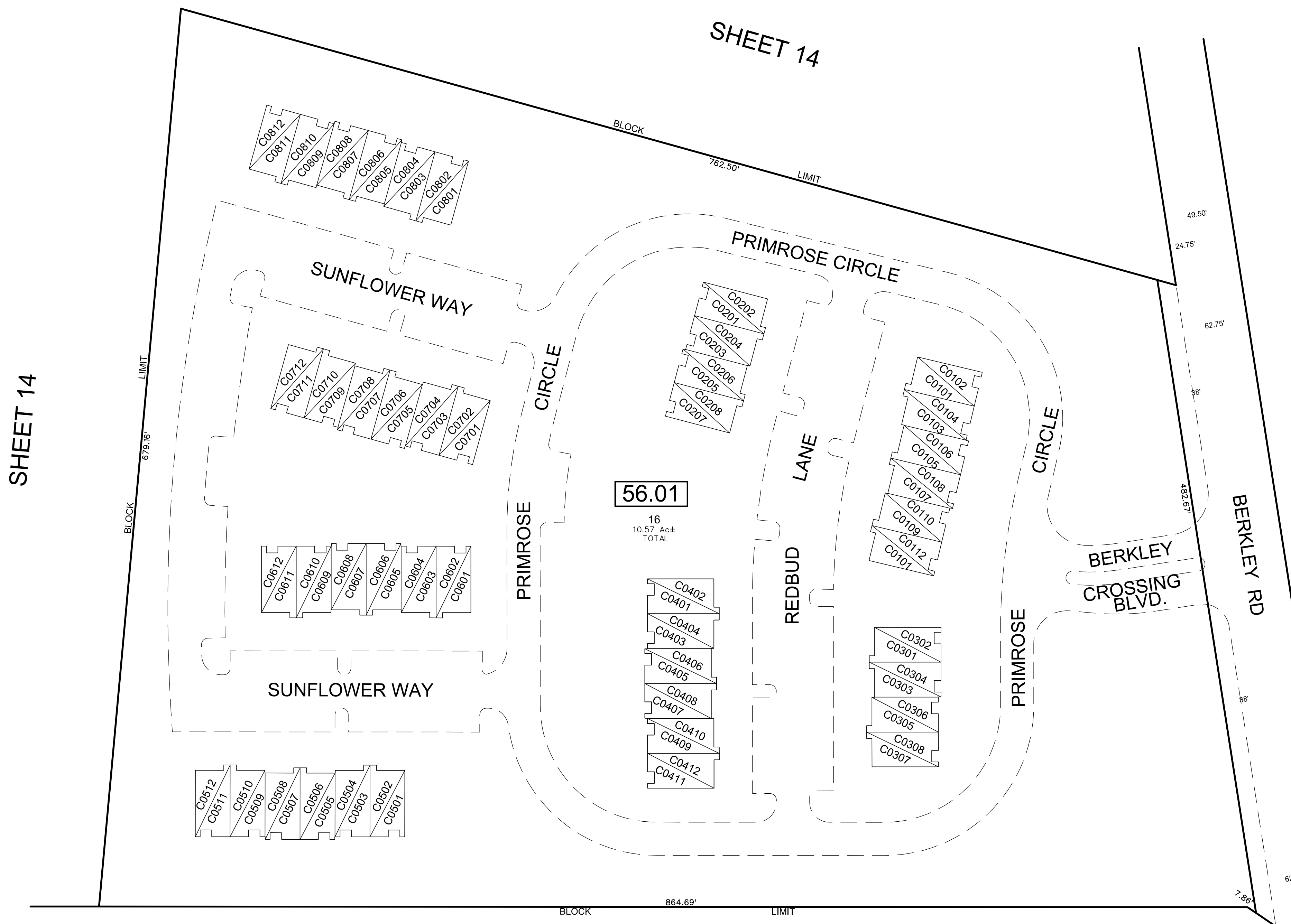
SHEET 12

SHEET 13.02

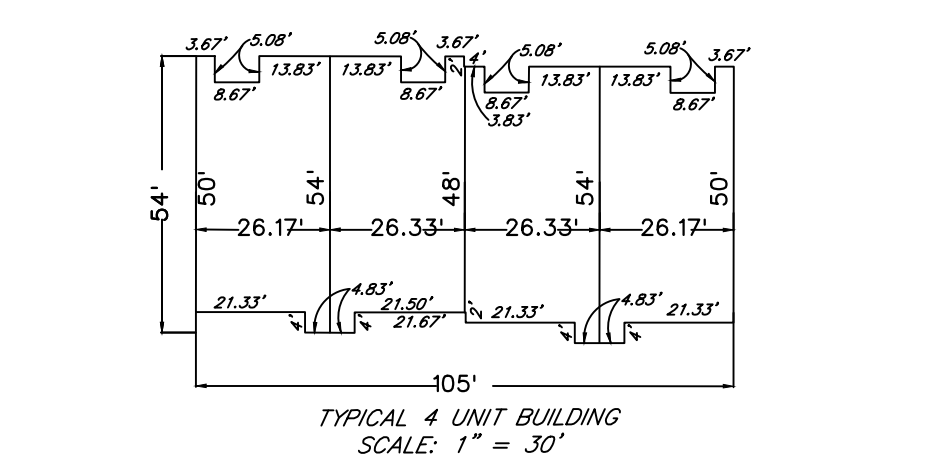
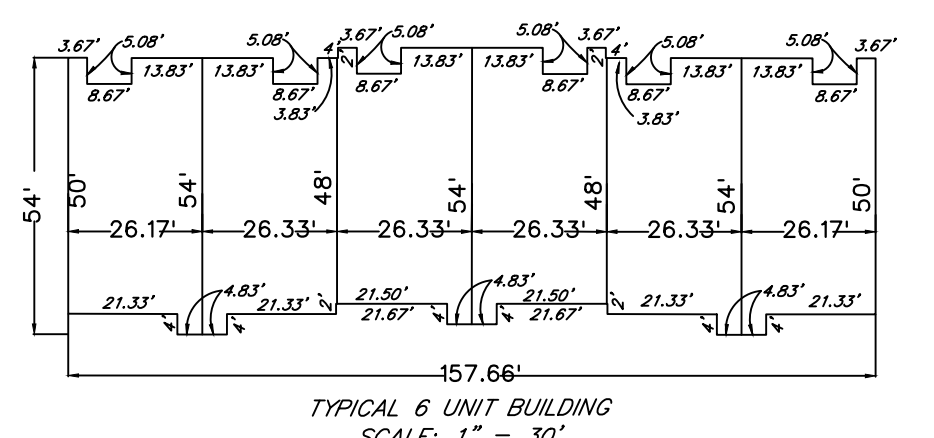
SHEET 13

THIS MAP HAS BEEN GIVEN A FORMAL CERTIFICATION BY THE DIVISION OF TAXATION ON JULY 12, 2011, SIGNED BY SUE DAVISON, CTA AND ASSIGNED SERIAL NUMBER 972

TAX MAP  
TOWNSHIP OF MANTUA  
GLOUCESTER COUNTY  
SCALE: 1" = 100'  
NEW JERSEY  
DATE: JULY 2011  
EDWARD F. KUHN  
LICENSED LAND SURVEYOR  
NEW JERSEY LICENSE NO. 37196  
FEDERICI & AKIN, P.A.  
307 GREENTREE RD  
SEWELL, NEW JERSEY 08080



BLOCK 56.01		
QUAL	FLOOR	SQ. FT.
C0101	1st	1210
C0102	2nd	1260
C0103	1st	1210
C0104	2nd	1260
C0105	1st	1210
C0106	2nd	1260
C0107	1st	1210
C0108	2nd	1260
C0109	1st	1210
C0110	2nd	1260
C0111	1st	1210
C0112	2nd	1260
C0201	1st	1210
C0202	2nd	1260
C0203	1st	1210
C0204	2nd	1260
C0205	1st	1210
C0206	2nd	1260
C0207	1st	1210
C0208	2nd	1260
C0301	1st	1210
C0302	2nd	1260
C0303	1st	1210
C0304	2nd	1260
C0305	1st	1210
C0306	2nd	1260
C0307	1st	1210
C0308	2nd	1260
C0401	1st	1210
C0402	2nd	1260
C0403	1st	1210
C0404	2nd	1260
C0405	1st	1210
C0406	2nd	1260
C0407	1st	1210
C0408	2nd	1260
C0409	1st	1210
C0410	2nd	1260
C0411	1st	1210
C0412	2nd	1260
C0501	1st	1210
C0502	2nd	1260
C0503	1st	1210
C0504	2nd	1260
C0505	1st	1210
C0506	2nd	1260
C0507	1st	1210
C0508	2nd	1260
C0509	1st	1210



NOTES: EVEN NUMBERS INDICATE 2nd FLOOR  
 ODD NUMBERS INDICATE 1st FLOOR  
 \* C.E. = COMMON ELEMENTS = AREA OUTSIDE OF CONDOMINIUM UNITS.  
 THIS MAP HAS BEEN DRAWN USING COMPUTER AIDED DRAFTING/DESIGN (CAD/D).

THIS MAP HAS BEEN REDRAWN USING COMPUTER AIDED DRAFTING / DESIGN (CAD/D) BASED ON THE MAP PREPARED BY JOHN G. REUTER & ASSOCIATES DATED SEPTEMBER 1999

REVISIONS				
DATE	BY	LIC. NO.	BLOCK	LOT

THIS MAP HAS BEEN GIVEN A FORMAL CERTIFICATION BY THE DIVISION OF TAXATION ON JULY 12, 2011, SIGNED BY SUE DAVISON, CTA AND ASSIGNED SERIAL NUMBER 972

TAX MAP  
 TOWNSHIP OF MANTUA  
 GLOUCESTER COUNTY  
 SCALE: 1" = 50'  
 NEW JERSEY  
 DATE: JULY 2011  
**EDWARD F. KUHN**  
 LICENSED LAND SURVEYOR  
 NEW JERSEY LICENSE NO. 37196  
 FEDERICI & AKIN, P.A.  
 307 GREENTREE RD  
 SEWELL, NEW JERSEY 08080

REVISIONS				
DATE	BY	LIC. NO.	BLOCK	LOT
01/2019	ED. CLAY	34842	59	5-6,5,01

THIS MAP HAS BEEN REDRAWN USING COMPUTER AIDED DRAFTING / DESIGN (CADD) BASED ON THE MAP PREPARED BY JOHN G. REUTTER & ASSOCIATES DATED SEPTEMBER 1999



THIS MAP HAS BEEN GIVEN A FORMAL CERTIFICATION BY THE DIVISION OF TAXATION ON JULY 12, 2011, SIGNED BY SUE DAVISON, CTA AND ASSIGNED SERIAL NUMBER 972

**TAX MAP**  
**TOWNSHIP OF MANTUA**

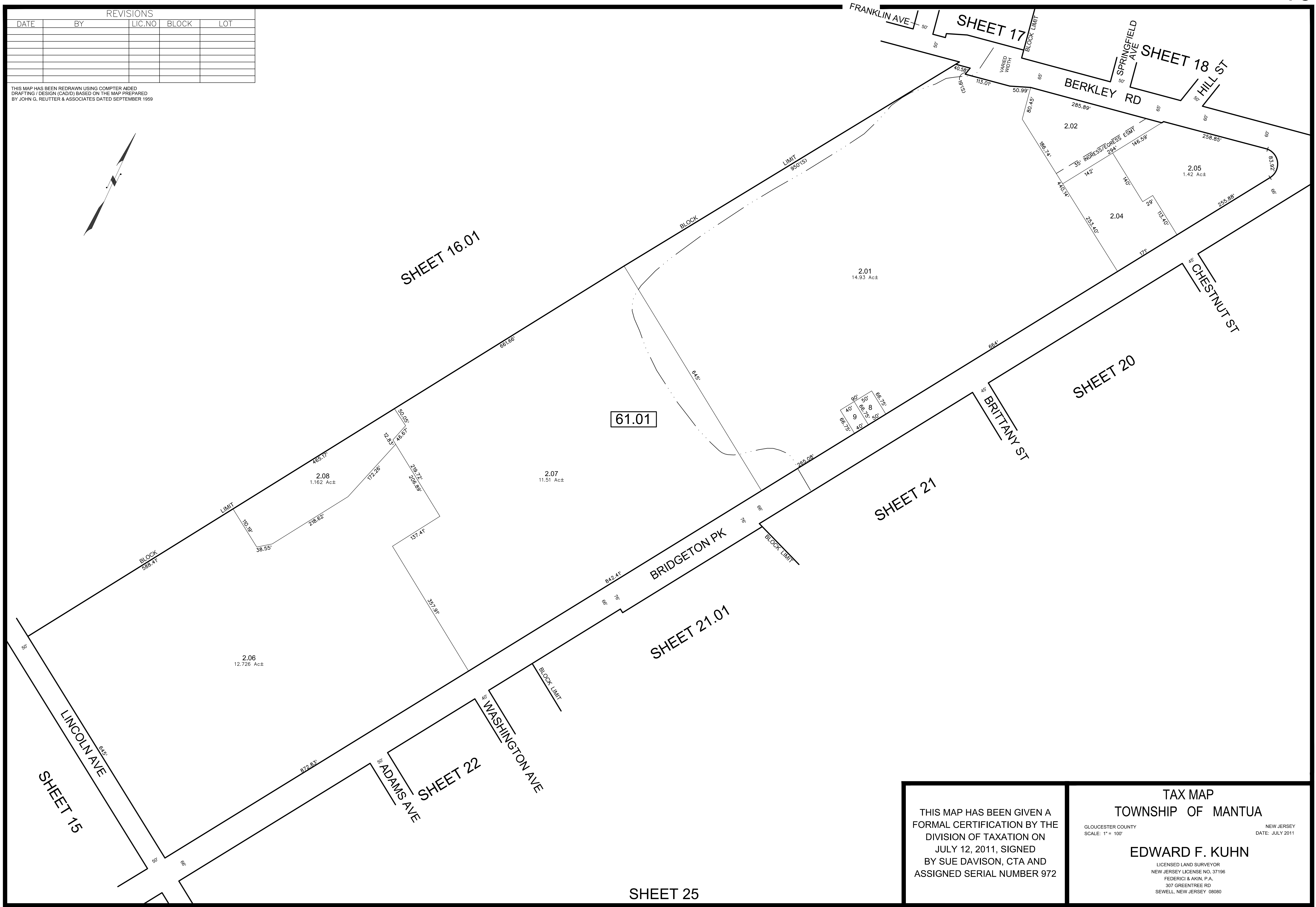

GLoucester County      NEW JERSEY  
SCALE: 1" = 50'      DATE: JULY 2011

**EDWARD F. KUHN**  
LICENSED LAND SURVEYOR  
NEW JERSEY LICENSE NO. 37196  
FEDERICI & AKIN, P.A.  
307 GREENTREE RD  
SEWELL, NEW JERSEY 08080



REVISIONS				
DATE	BY	LIC.NO	BLOCK	LOT

THIS MAP HAS BEEN REDRAWN USING COMPUTER AIDED DRAFTING / DESIGN (CAD/D) BASED ON THE MAP PREPARED BY JOHN G. REUTTER & ASSOCIATES DATED SEPTEMBER 1959



61.01

40	30	65.75
9	50	8
40	65.75	50
40	40	60

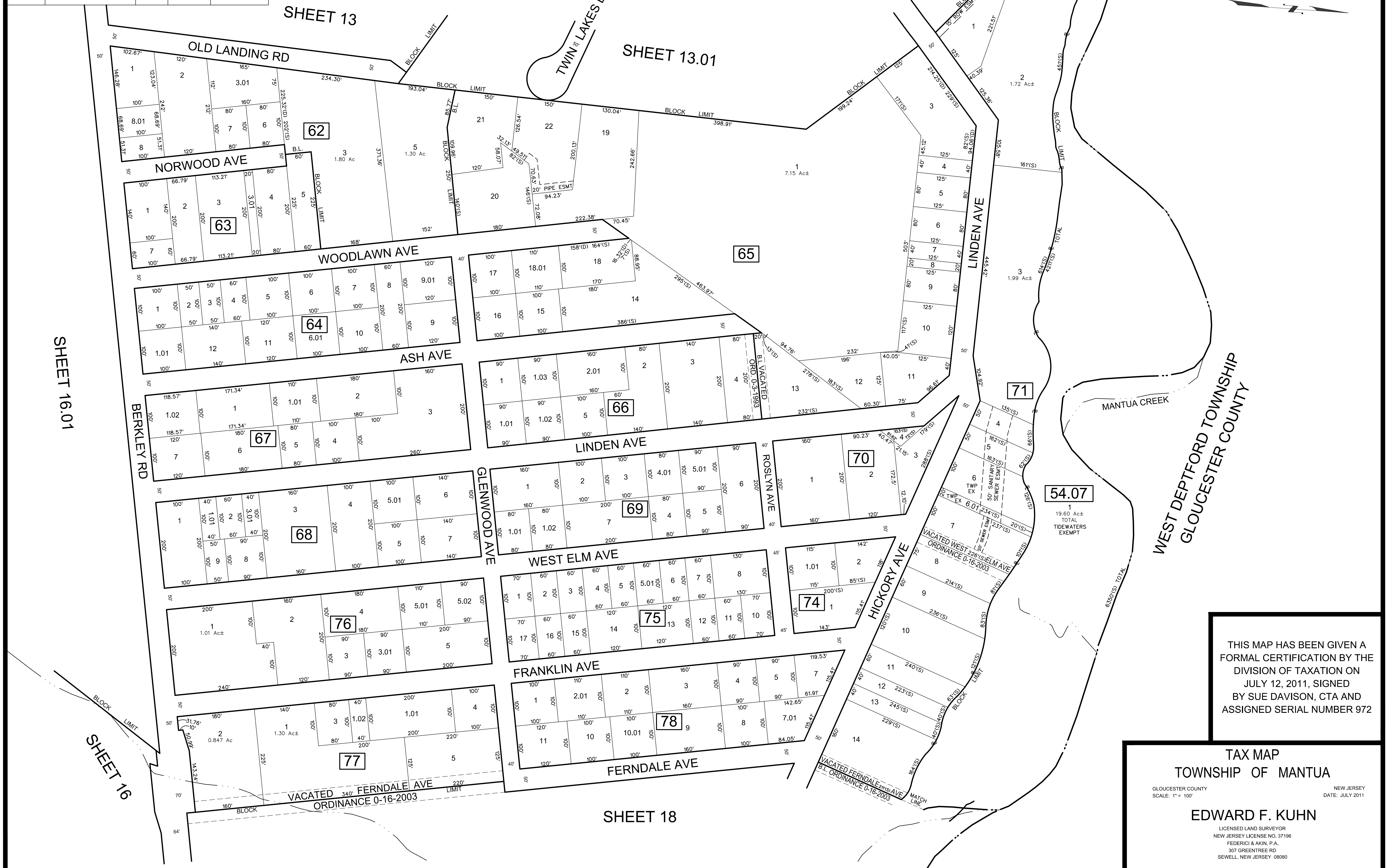
THIS MAP HAS BEEN GIVEN A FORMAL CERTIFICATION BY THE DIVISION OF TAXATION ON JULY 12, 2011, SIGNED BY SUE DAVISON, CTA AND ASSIGNED SERIAL NUMBER 972

TAX MAP  
TOWNSHIP OF MANTUA  
GLOUCESTER COUNTY  
SCALE: 1" = 100'  
NEW JERSEY  
DATE: JULY 2011  
EDWARD F. KUHN  
LICENSED LAND SURVEYOR  
NEW JERSEY LICENSE NO. 37196  
FEDERICI & AKIN, P.A.  
307 GREENTREE RD  
SEWELL, NEW JERSEY 08080



REVISIONS				
DATE	BY	LIC. NO.	BLOCK	LOT
05/2012	CHARLES A. ATKINSON-ARH	33994	54	1
06/2012	CHARLES A. ATKINSON-ARH	33994	77	2
06/2012	CHARLES A. ATKINSON-ARH	33994	68	3,8
09/2016	ED CLAY	34842	78	4-6
11/2017	ED CLAY	34842	67	2,2.01

THIS MAP HAS BEEN REDRAWN USING COMPUTER AIDED DRAFTING / DESIGN (CADD) BASED ON THE MAP PREPARED BY JOHN G. REUTER & ASSOCIATES DATED SEPTEMBER 1999

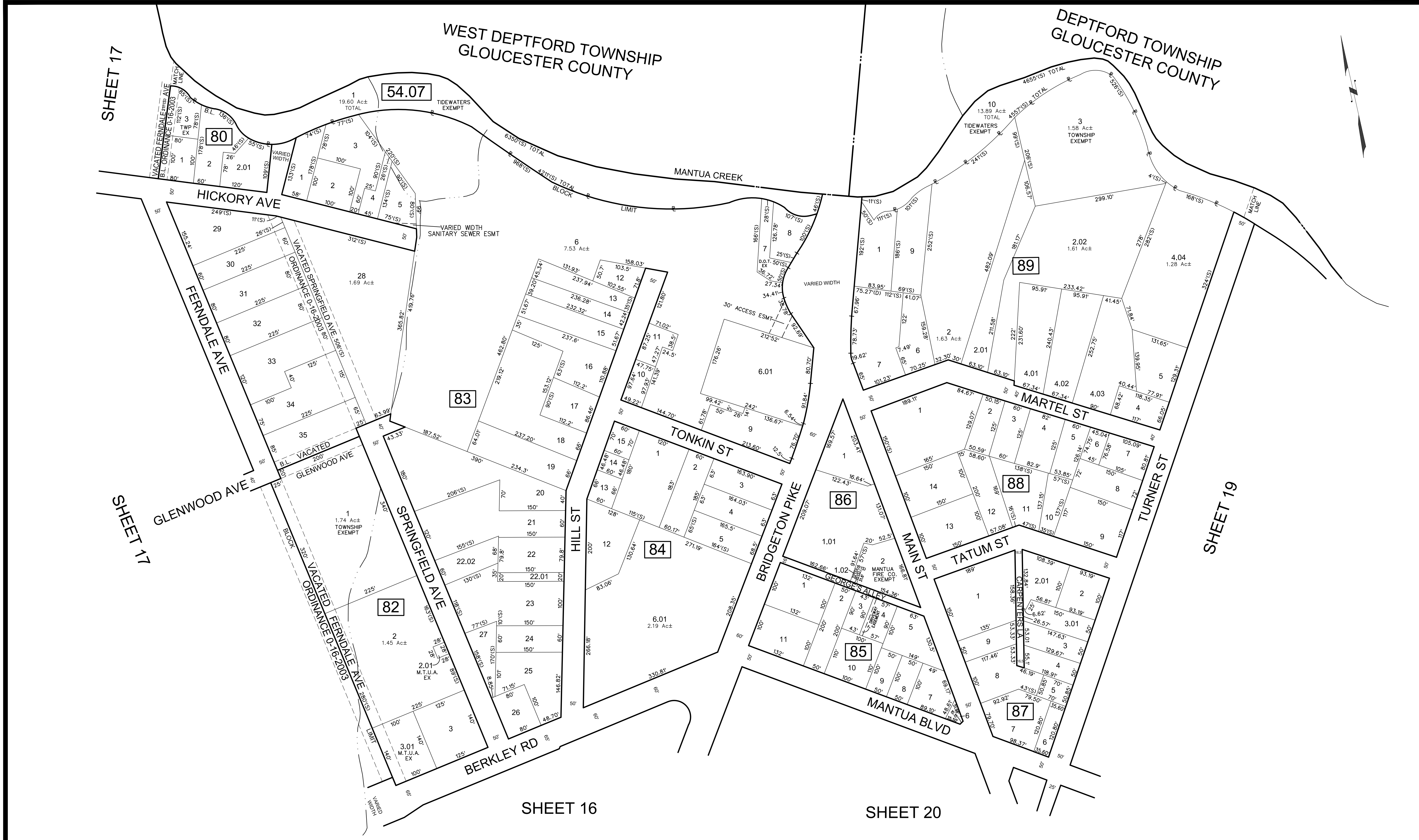


THIS MAP HAS BEEN GIVEN A FORMAL CERTIFICATION BY THE DIVISION OF TAXATION ON JULY 12, 2011, SIGNED BY SUE DAVISON, CTA AND ASSIGNED SERIAL NUMBER 972

**TAX MAP**  
**TOWNSHIP OF MANTUA**

GLoucester County      NEW JERSEY  
 SCALE: 1" = 100'      DATE: JULY 2011

**EDWARD F. KUHN**  
 LICENSED LAND SURVEYOR  
 NEW JERSEY LICENSE NO. 37196  
 FEDERICI & AKIN, P.A.  
 307 GREENTREE RD  
 SEWELL, NEW JERSEY 08080



THIS MAP HAS BEEN REDRAWN USING COMPUTER AIDED DRAFTING / DESIGN (CAD/D) BASED ON THE MAP PREPARED BY JOHN G. REUTTER & ASSOCIATES DATED SEPTEMBER 1999

REVISIONS				
DATE	BY	LIC. NO.	BLOCK	LOT
05/2012	CHARLES A. ATKINSON-ARH	33994	54	1

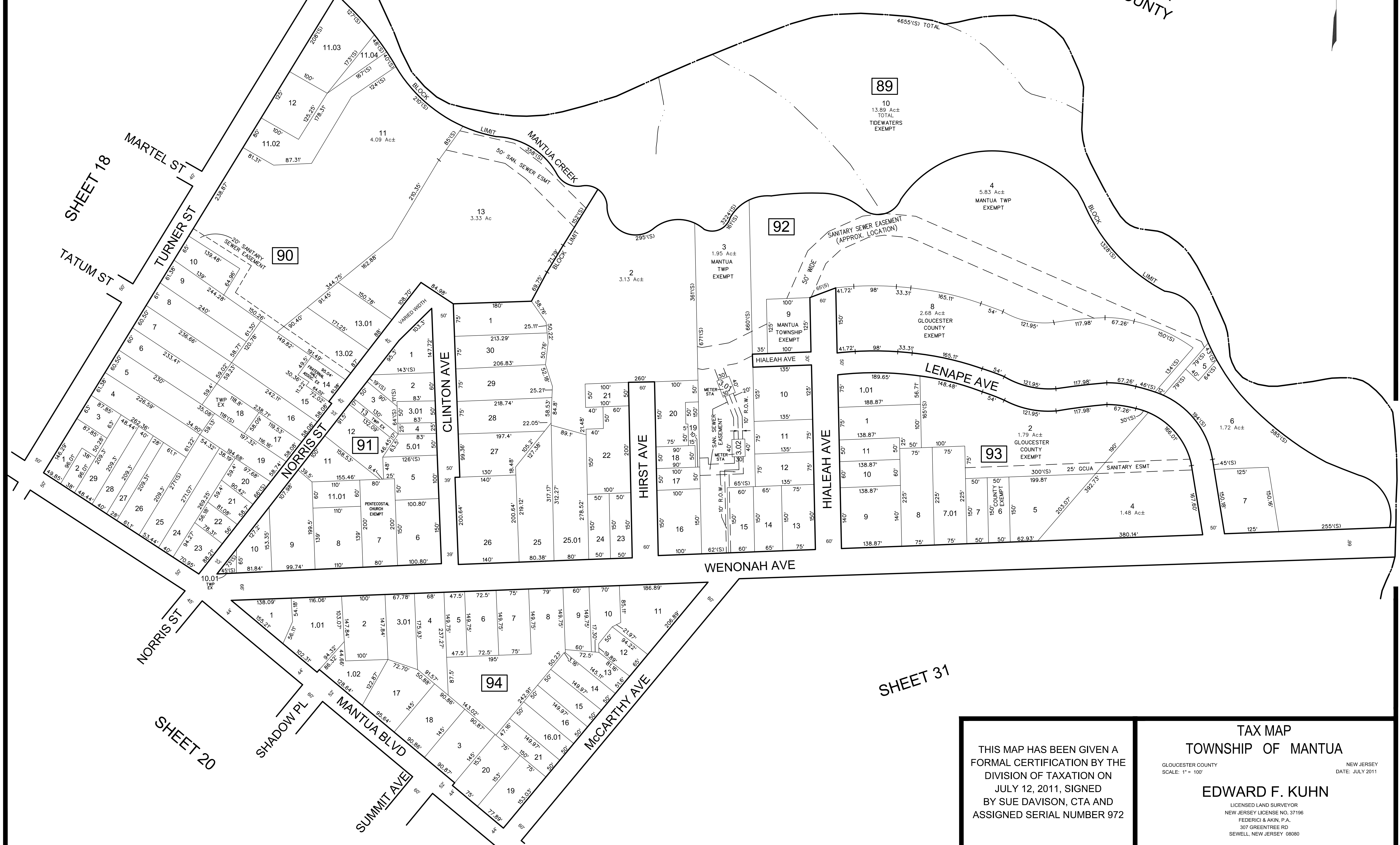
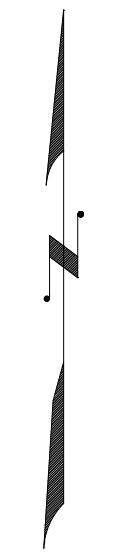
THIS MAP HAS BEEN GIVEN A FORMAL CERTIFICATION BY THE DIVISION OF TAXATION ON JULY 12, 2011, SIGNED BY SUE DAVISON, CTA AND ASSIGNED SERIAL NUMBER 972

**TAX MAP**  
**TOWNSHIP OF MANTUA**  
 GLOUCESTER COUNTY  
 SCALE: 1" = 100'  
 NEW JERSEY  
 DATE: JULY 2011  
**EDWARD F. KUHN**  
 LICENSED LAND SURVEYOR  
 NEW JERSEY LICENSE NO. 37196  
 FEDERICI & AKIN, P.A.  
 307 GREENTREE RD  
 SEWELL, NEW JERSEY 08080

REVISIONS				
DATE	BY	LIC. NO.	BLOCK	LOT
06/2016	ED CLAY	34842	90	13.01

THIS MAP HAS BEEN REDRAWN USING COMPUTER AIDED DRAFTING / DESIGN (CADD) BASED ON THE MAP PREPARED BY JOHN G. REUTTER & ASSOCIATES DATED SEPTEMBER 1959

DEPTFORD TOWNSHIP  
GLOUCESTER COUNTY



SHEET 18

SHEET 20

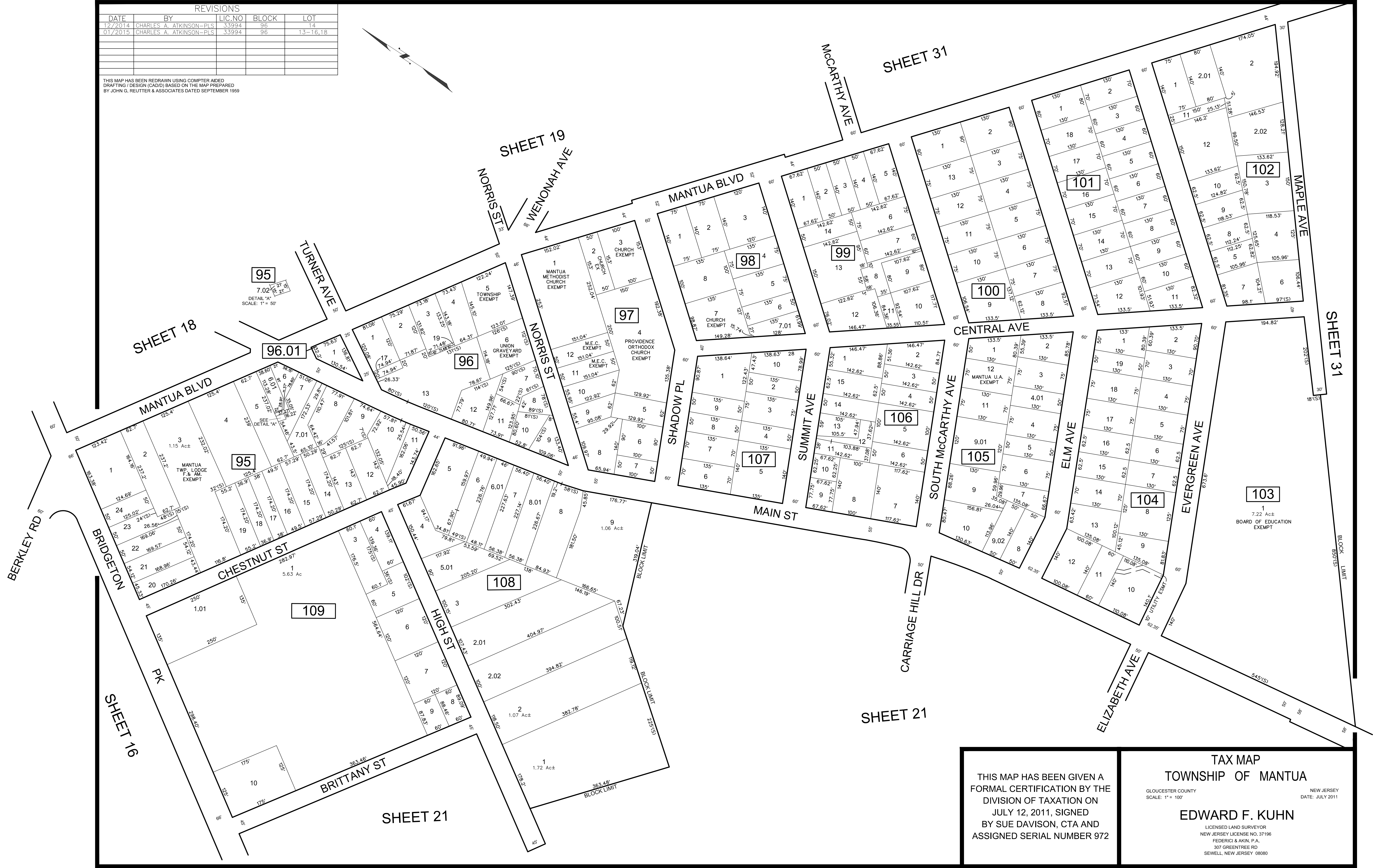
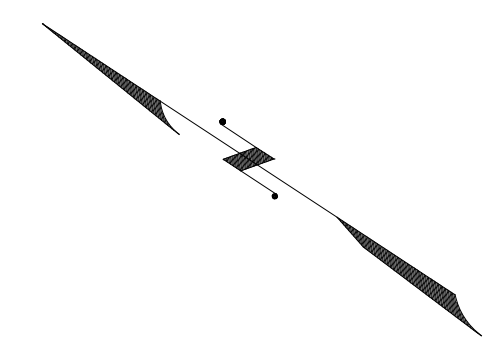
SHEET 31

THIS MAP HAS BEEN GIVEN A FORMAL CERTIFICATION BY THE DIVISION OF TAXATION ON JULY 12, 2011, SIGNED BY SUE DAVISON, CTA AND ASSIGNED SERIAL NUMBER 972

TAX MAP  
TOWNSHIP OF MANTUA  
GLOUCESTER COUNTY  
SCALE: 1" = 100'  
NEW JERSEY  
DATE: JULY 2011  
EDWARD F. KUHN  
LICENSED LAND SURVEYOR  
NEW JERSEY LICENSE NO. 37196  
FEDERICI & AKIN, P.A.  
307 GREENTREE RD  
SEWELL, NEW JERSEY 08080

REVISIONS				
DATE	BY	LIC. NO.	BLOCK	LOT
12/2014	CHARLES A. ATKINSON-PLS	33994	96	14
01/2015	CHARLES A. ATKINSON-PLS	33994	96	13-16,18

THIS MAP HAS BEEN REDRAWN USING COMPUTER AIDED DRAFTING / DESIGN (CADD) BASED ON THE MAP PREPARED BY JOHN G. REUTTER & ASSOCIATES DATED SEPTEMBER 1959



THIS MAP HAS BEEN GIVEN A FORMAL CERTIFICATION BY THE DIVISION OF TAXATION ON JULY 12, 2011, SIGNED BY SUE DAVISON, CTA AND ASSIGNED SERIAL NUMBER 972

**TAX MAP**  
**TOWNSHIP OF MANTUA**  
 GLOUCESTER COUNTY  
 SCALE: 1" = 100'  
 NEW JERSEY  
 DATE: JULY 2011  
**EDWARD F. KUHN**  
 LICENSED LAND SURVEYOR  
 NEW JERSEY LICENSE NO. 37196  
 FEDERICI & AKIN, P.A.  
 307 GREENTREE RD  
 SEWELL, NEW JERSEY 08080



THIS MAP HAS BEEN GIVEN A FORMAL CERTIFICATION BY THE DIVISION OF TAXATION ON JULY 12, 2011, SIGNED BY SUE DAVISON, CTA AND ASSIGNED SERIAL NUMBER 972

**TAX MAP  
TOWNSHIP OF MANTUA**

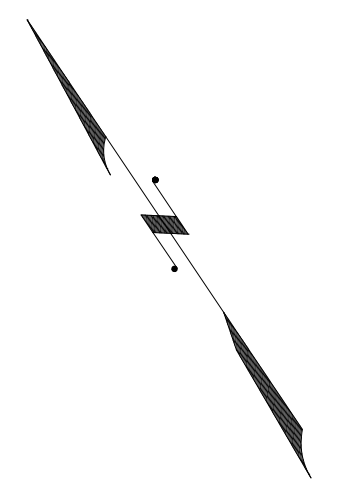
GLOUCESTER COUNTY NEW JERSEY  
SCALE: 1" = 100' DATE: JULY 2011

**EDWARD F. KUHN**

LICENSED LAND SURVEYOR  
NEW JERSEY LICENSE NO. 37196  
FEDERICI & AKIN, P.A.  
307 GREENTREE RD  
SEWELL, NEW JERSEY 08080

THIS MAP HAS BEEN REDRAWN USING COMPUTER AIDED DRAFTING / DESIGN (CAD) BASED ON THE MAP PREPARED BY JOHN G. REUTTER & ASSOCIATES DATED SEPTEMBER 1999

REVISIONS				
DATE	BY	LIC. NO.	BLOCK	LOT



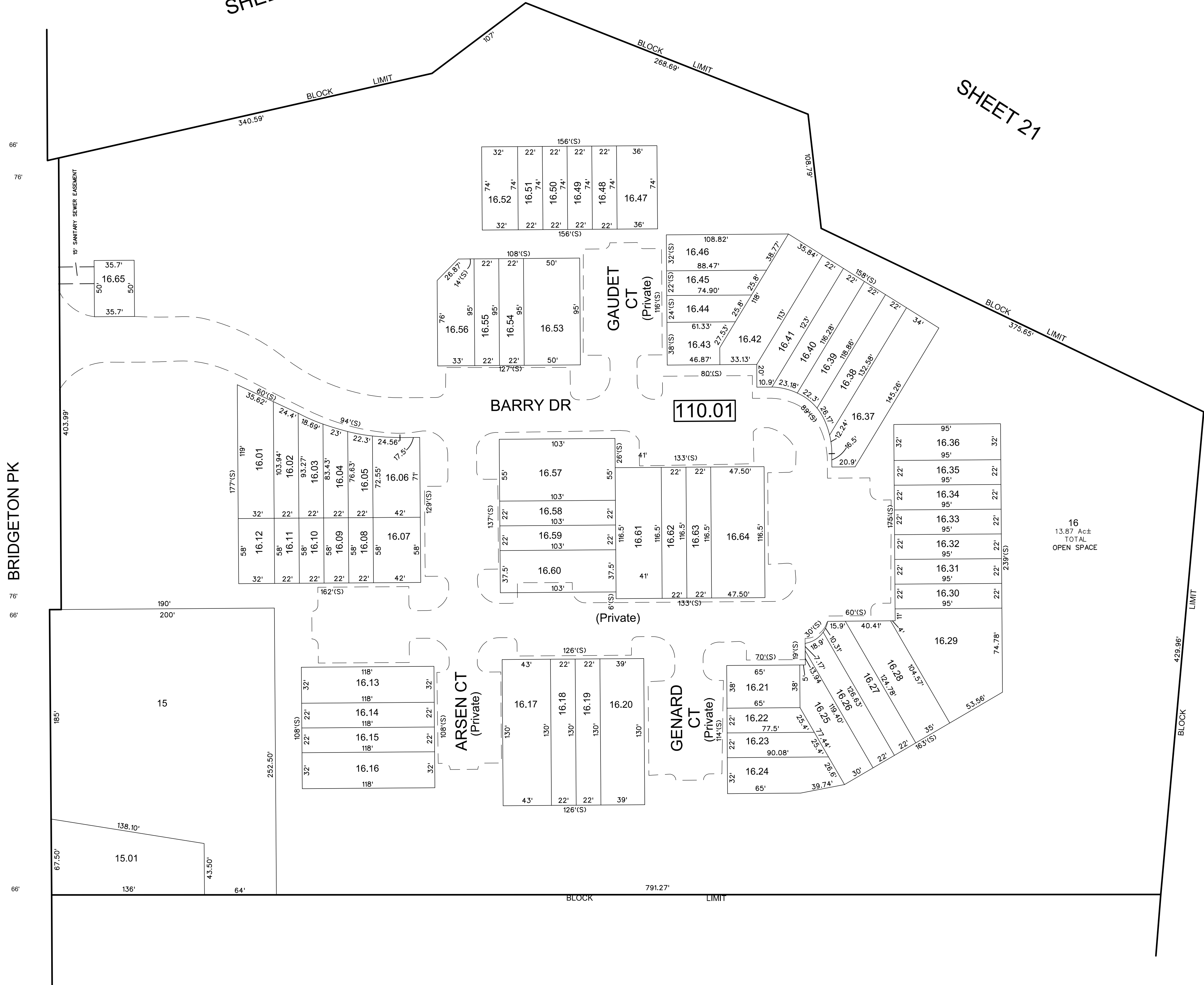
SHEET 21

SHEET 21

SHEET 16

SHEET 21

BRIDGETON PK



16  
13.87 Ac±  
TOTAL  
OPEN SPACE

SHEET 22

THIS MAP HAS BEEN REDRAWN USING COMPUTER AIDED DRAFTING / DESIGN (CAD/D) BASED ON THE MAP PREPARED BY JOHN G. REUTTER & ASSOCIATES DATED SEPTEMBER 1999

REVISIONS				
DATE	BY	LIC. NO.	BLOCK	LOT

THIS MAP HAS BEEN GIVEN A FORMAL CERTIFICATION BY THE DIVISION OF TAXATION ON JULY 12, 2011, SIGNED BY SUE DAVISON, CTA AND ASSIGNED SERIAL NUMBER 972

TAX MAP  
TOWNSHIP OF MANTUA

GLOUCESTER COUNTY  
SCALE: 1" = 50'

NEW JERSEY  
DATE: JULY 2011

**EDWARD F. KUHN**  
LICENSED LAND SURVEYOR  
NEW JERSEY LICENSE NO. 37196  
FEDERICI & AKIN, P.A.  
307 GREENTREE RD  
SEWELL, NEW JERSEY 08080



SHEET 16

BRIDGETON PK



SHEET 23

SHEET 21.01

SHEET 24

SHEET 25

SHEET 21

THIS MAP HAS BEEN GIVEN A FORMAL CERTIFICATION BY THE DIVISION OF TAXATION ON JULY 12, 2011, SIGNED BY SUE DAVISON, CTA AND ASSIGNED SERIAL NUMBER 972

TAX MAP  
TOWNSHIP OF MANTUA

GLOUCESTER COUNTY  
SCALE: 1" = 100'  
NEW JERSEY  
DATE: JULY 2011

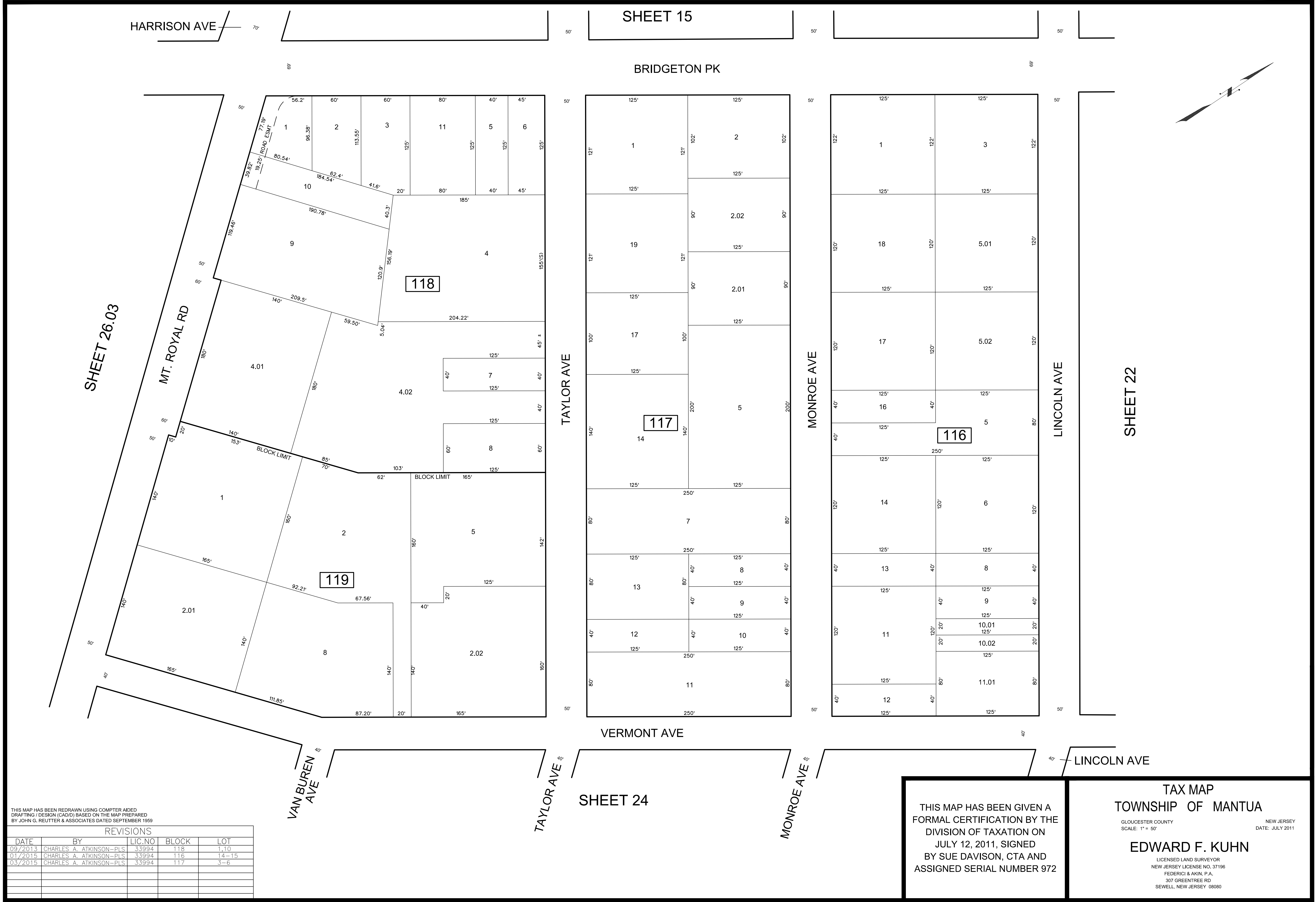
EDWARD F. KUHN

LICENSED LAND SURVEYOR  
NEW JERSEY LICENSE NO. 37196  
FEDERICI & AKIN, P.A.  
307 GREENTREE RD  
SEWELL, NEW JERSEY 08080

REVISIONS

DATE	BY	LIC. NO.	BLOCK	LOT
08/2017	ED. CLAY	34842	113	7 & 10

THIS MAP HAS BEEN REDRAWN USING COMPUTER AIDED DRAFTING (DESIGN CAD/D) BASED ON THE MAP PREPARED BY JOHN G. REUTTER & ASSOCIATES DATED SEPTEMBER 1959



HARRISON AVE

SHEET 15

BRIDGETON PK

SHEET 26.03

MT. ROYAL RD

TAYLOR AVE

MONROE AVE

LINCOLN AVE

SHEET 22

VERMONT AVE

VAN BUREN AVE

TAYLOR AVE

SHEET 24

MONROE AVE

LINCOLN AVE

THIS MAP HAS BEEN REDRAWN USING COMPUTER AIDED DRAFTING / DESIGN (CAD/D) BASED ON THE MAP PREPARED BY JOHN G. REUTTER & ASSOCIATES DATED SEPTEMBER 1999

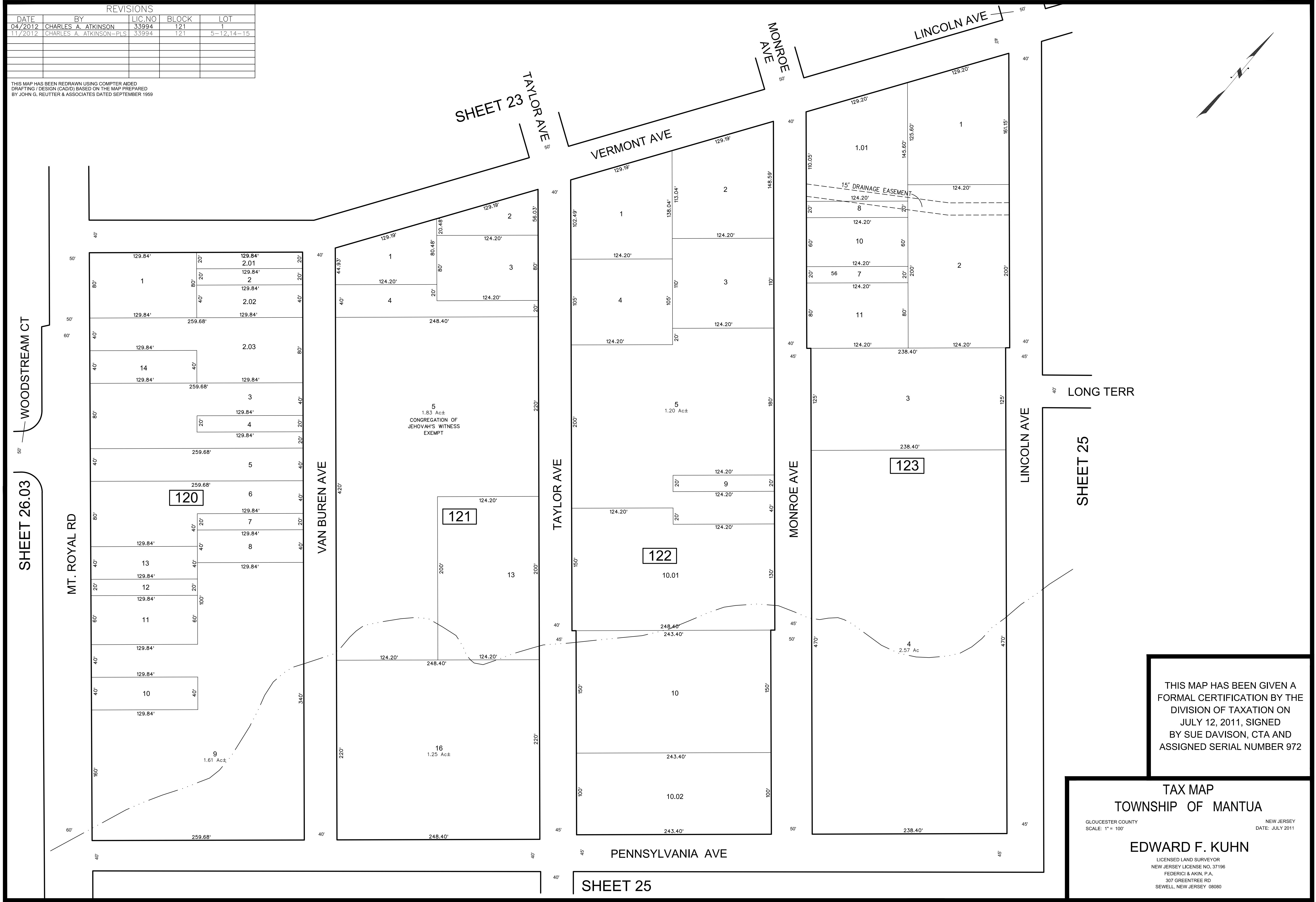
REVISIONS				
DATE	BY	LIC. NO.	BLOCK	LOT
09/2013	CHARLES A. ATKINSON-PLS	33994	118	1-10
01/2015	CHARLES A. ATKINSON-PLS	33994	116	14-15
03/2015	CHARLES A. ATKINSON-PLS	33994	117	3-6

THIS MAP HAS BEEN GIVEN A FORMAL CERTIFICATION BY THE DIVISION OF TAXATION ON JULY 12, 2011, SIGNED BY SUE DAVISON, CTA AND ASSIGNED SERIAL NUMBER 972

TAX MAP  
TOWNSHIP OF MANTUA  
GLOUCESTER COUNTY  
SCALE: 1" = 50'  
NEW JERSEY  
DATE: JULY 2011  
**EDWARD F. KUHN**  
LICENSED LAND SURVEYOR  
NEW JERSEY LICENSE NO. 37196  
FEDERICI & AKIN, P.A.  
307 GREENTREE RD  
SEWELL, NEW JERSEY 08080

REVISIONS				
DATE	BY	LIC. NO	BLOCK	LOT
04/2012	CHARLES A. ATKINSON	33994	121	1
11/2012	CHARLES A. ATKINSON-PLS	33994	121	5-12,14-15

THIS MAP HAS BEEN REDRAWN USING COMPUTER AIDED DRAFTING / DESIGN (CADD) BASED ON THE MAP PREPARED BY JOHN G. REUTTER & ASSOCIATES DATED SEPTEMBER 1959



THIS MAP HAS BEEN GIVEN A FORMAL CERTIFICATION BY THE DIVISION OF TAXATION ON JULY 12, 2011, SIGNED BY SUE DAVISON, CTA AND ASSIGNED SERIAL NUMBER 972

**TAX MAP**  
**TOWNSHIP OF MANTUA**

GLoucester County      NEW JERSEY  
SCALE: 1" = 100'      DATE: JULY 2011

**EDWARD F. KUHN**  
LICENSED LAND SURVEYOR  
NEW JERSEY LICENSE NO. 37196  
FEDERICI & AKIN, P.A.  
307 GREENTREE RD  
SEWELL, NEW JERSEY 08080

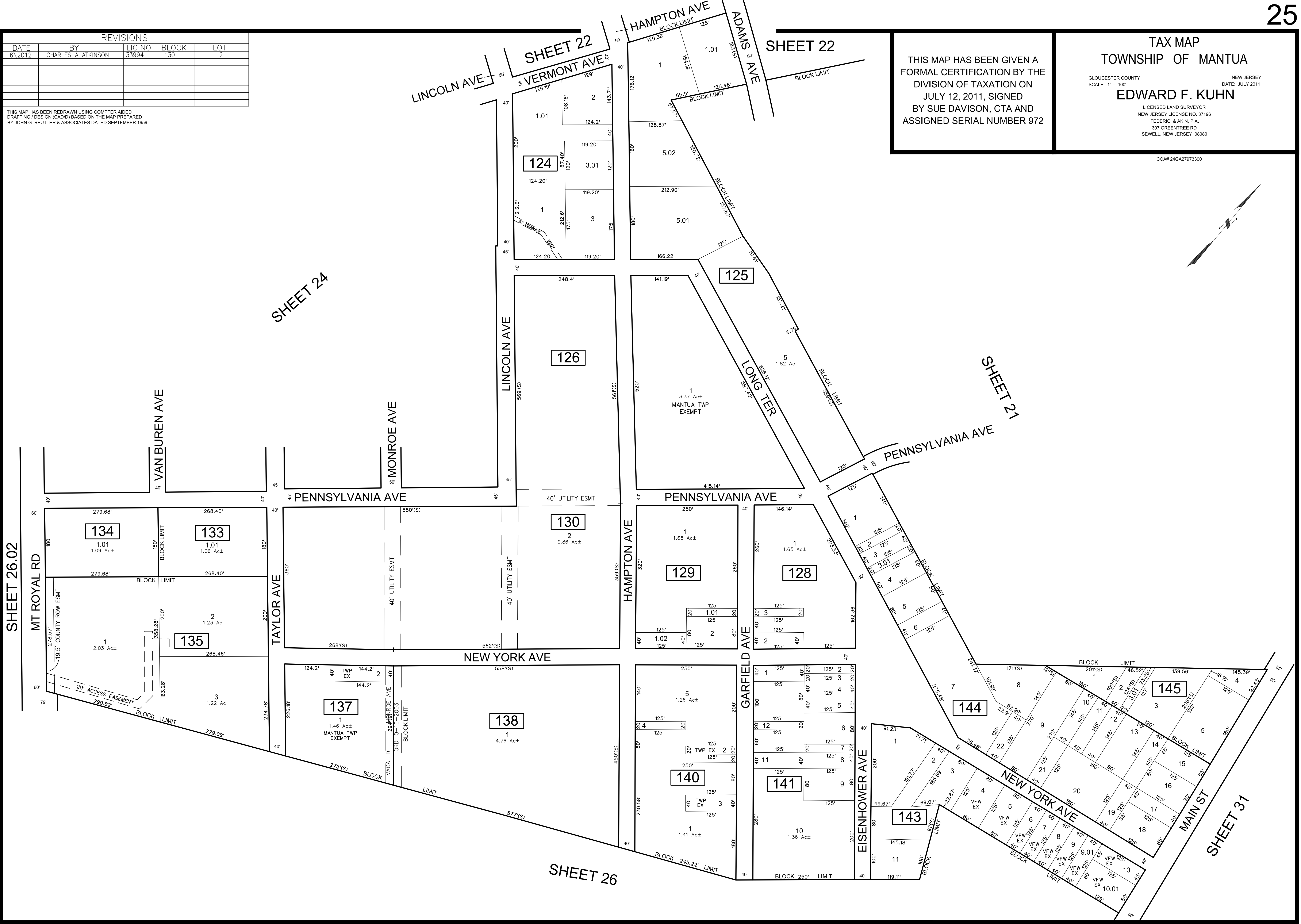

REVISIONS				
DATE	BY	LIC. NO.	BLOCK	LOT
6/2012	CHARLES A. ATKINSON	33994	130	2

THIS MAP HAS BEEN REDRAWN USING COMPUTER AIDED DRAFTING / DESIGN (CADD) BASED ON THE MAP PREPARED BY JOHN G. REUTTER & ASSOCIATES DATED SEPTEMBER 1959

THIS MAP HAS BEEN GIVEN A FORMAL CERTIFICATION BY THE DIVISION OF TAXATION ON JULY 12, 2011, SIGNED BY SUE DAVISON, CTA AND ASSIGNED SERIAL NUMBER 972

TAX MAP  
TOWNSHIP OF MANTUA  
GLOUCESTER COUNTY NEW JERSEY  
SCALE: 1" = 100' DATE: JULY 2011  
**EDWARD F. KUHN**  
LICENSED LAND SURVEYOR  
NEW JERSEY LICENSE NO. 37196  
FEDERICI & AKIN, P.A.  
307 GREENTREE RD  
SEWELL, NEW JERSEY 08080

COA# 24GA27973300




SHEET 26.02

SHEET 26

COA# 24GA27973300

REVISIONS				
DATE	BY	LIC.NO	BLOCK	LOT
09/2013	CHARLES A. ATKINSON-PLS	33994	147	17
11/2014	CHARLES A. ATKINSON-PLS	33994	147	7,7.11,7.13
12/2019	CHARLES E. ADAMSON-PLS	42627	147	5.01 & 6

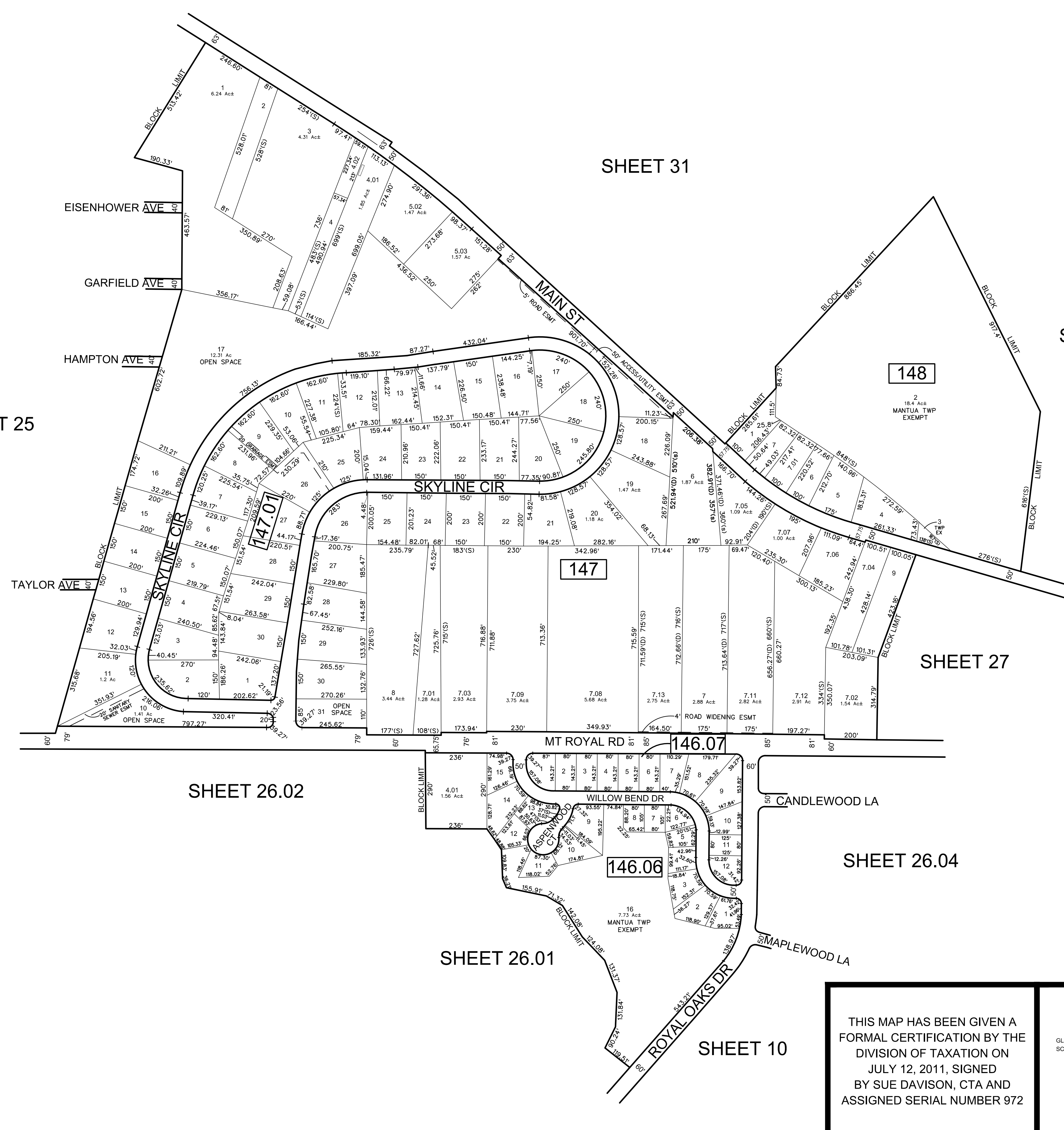
THIS MAP HAS BEEN REDRAWN USING COMPUTER AIDED DRAFTING / DESIGN (CAD/D) BASED ON THE MAP PREPARED BY JOHN G. REUTTER & ASSOCIATES DATED SEPTEMBER 1959



SHEET 25

SHEET 31

SHEET 30



SHEET 26.02

SHEET 27

SHEET 26.01

SHEET 26.04

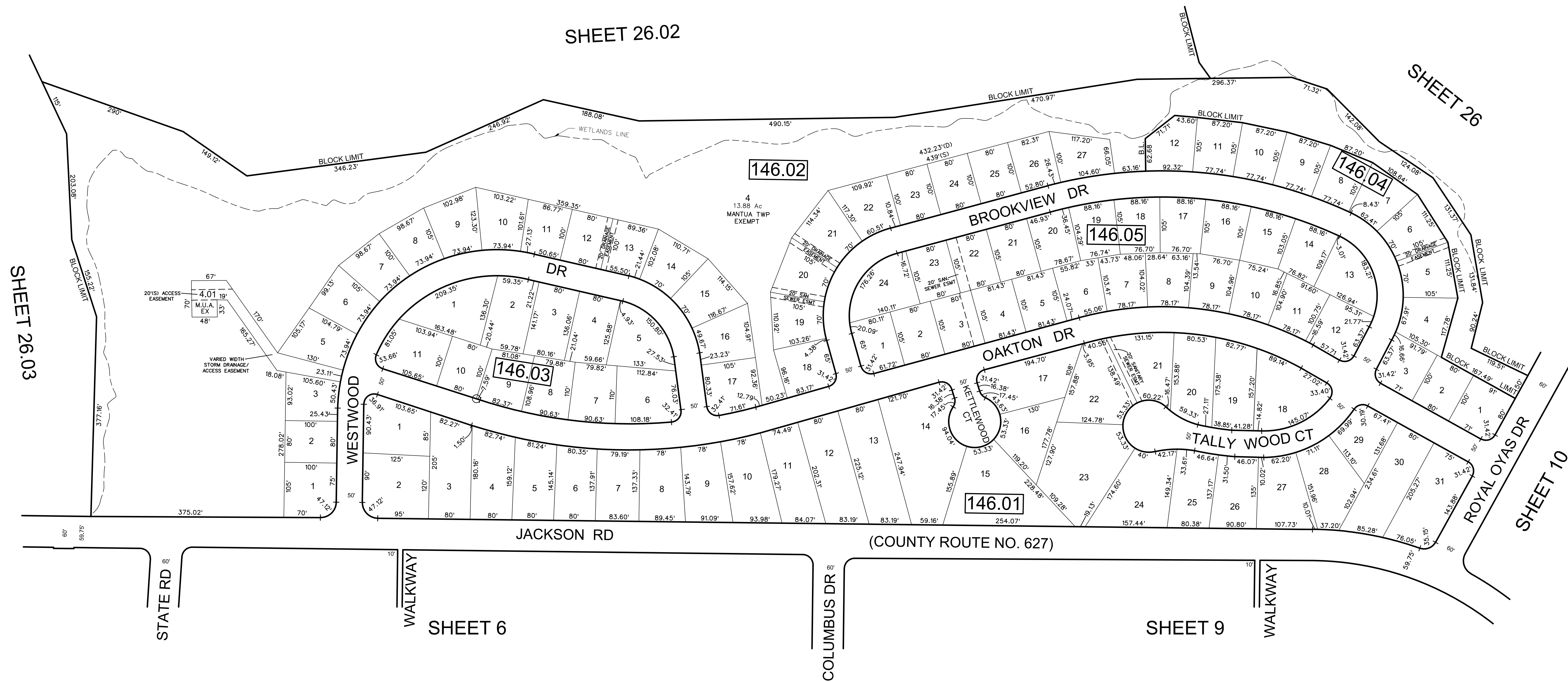
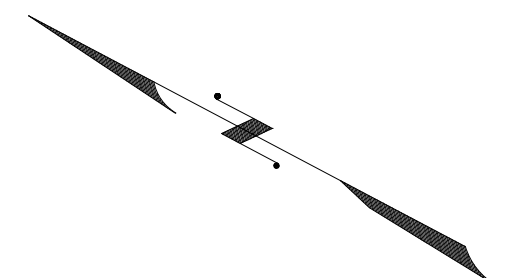
SHEET 10

THIS MAP HAS BEEN GIVEN A FORMAL CERTIFICATION BY THE DIVISION OF TAXATION ON JULY 12, 2011, SIGNED BY SUE DAVISON, CTA AND ASSIGNED SERIAL NUMBER 972

TAX MAP  
TOWNSHIP OF MANTUA  
GLOUCESTER COUNTY  
SCALE: 1" = 200'  
NEW JERSEY  
DATE: JULY 2011  
EDWARD F. KUHN  
LICENSED LAND SURVEYOR  
NEW JERSEY LICENSE NO. 37196  
FEDERICI & AKIN, P.A.  
307 GREENTREE RD  
SEWELL, NEW JERSEY 08080

REVISIONS				
DATE	BY	LIC. NO	BLOCK	LOT

THIS MAP HAS BEEN REDRAWN USING COMPUTER AIDED DRAFTING / DESIGN (CADD) BASED ON THE MAP PREPARED BY JOHN G. REUTTER & ASSOCIATES DATED SEPTEMBER 1959



SHEET 26.03

SHEET 26.02

SHEET 26

SHEET 10

SHEET 6

SHEET 9

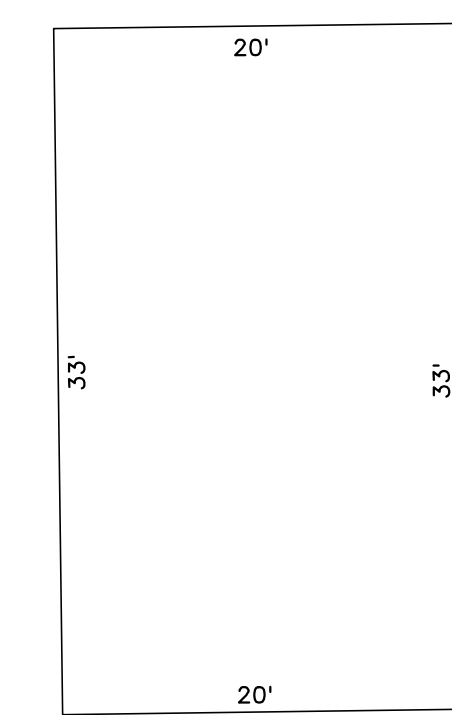
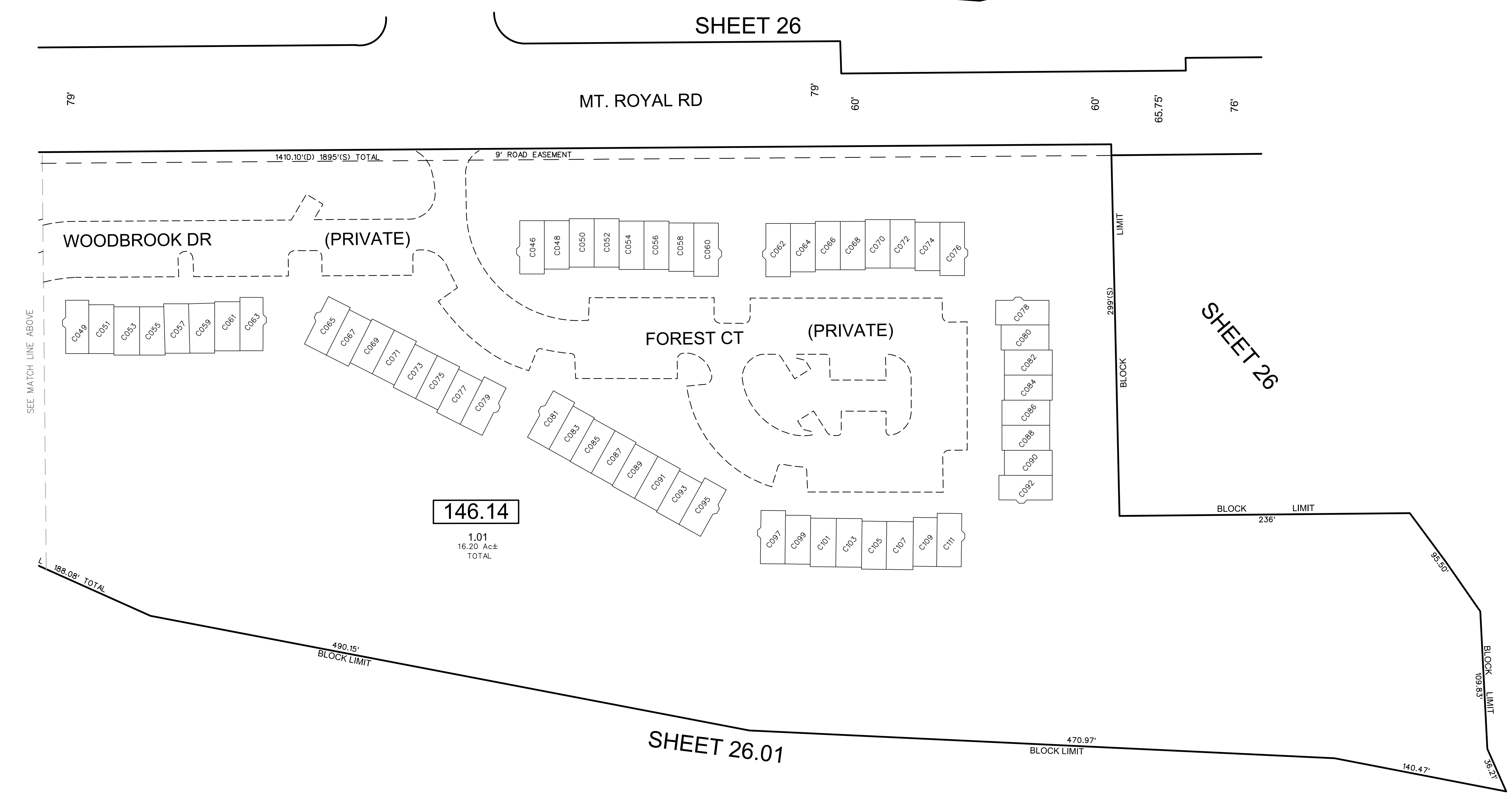
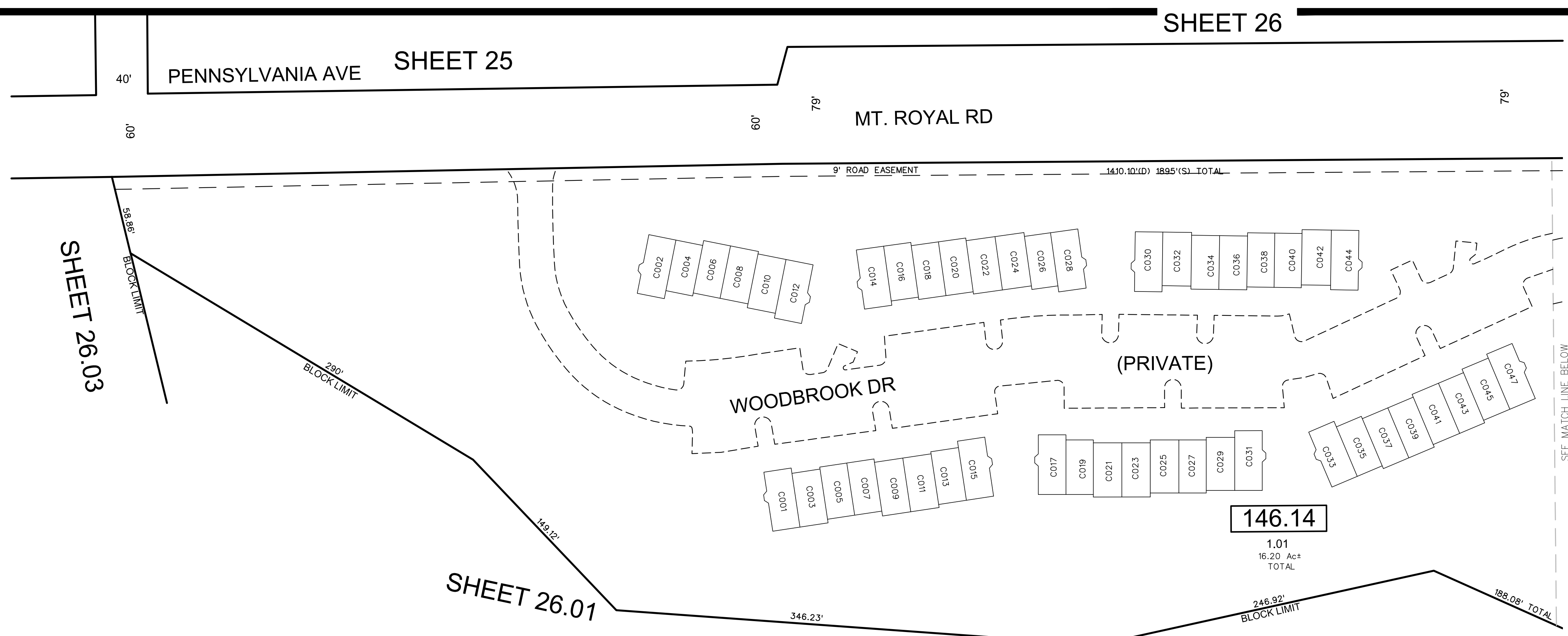

THIS MAP HAS BEEN GIVEN A FORMAL CERTIFICATION BY THE DIVISION OF TAXATION ON JULY 12, 2011, SIGNED BY SUE DAVISON, CTA AND ASSIGNED SERIAL NUMBER 972

**TAX MAP**  
**TOWNSHIP OF MANTUA**  
 GLOUCESTER COUNTY  
 SCALE: 1" = 100'  
 NEW JERSEY  
 DATE: JULY 2011  
**EDWARD F. KUHN**  
 LICENSED LAND SURVEYOR  
 NEW JERSEY LICENSE NO. 37196  
 FEDERICI & AKIN, P.A.  
 307 GREENTREE RD  
 SEWELL, NEW JERSEY 08080

COA# 24GA27973300

REVISIONS				
DATE	BY	LIC. NO.	BLOCK	LOT
02/2017	ED. CLAY	34842	146.14	1.01

THIS MAP HAS BEEN REDRAWN USING COMPUTER AIDED DRAFTING / DESIGN (CAD) BASED ON THE MAP PREPARED BY JOHN G. REUTER & ASSOCIATES DATED SEPTEMBER 1999



THIS MAP HAS BEEN GIVEN A FORMAL CERTIFICATION BY THE DIVISION OF TAXATION ON JULY 12, 2011, SIGNED BY SUE DAVISON, CTA AND ASSIGNED SERIAL NUMBER 972

**TAX MAP**  
**TOWNSHIP OF MANTUA**

GLOUCESTER COUNTY  
SCALE: 1" = 50'

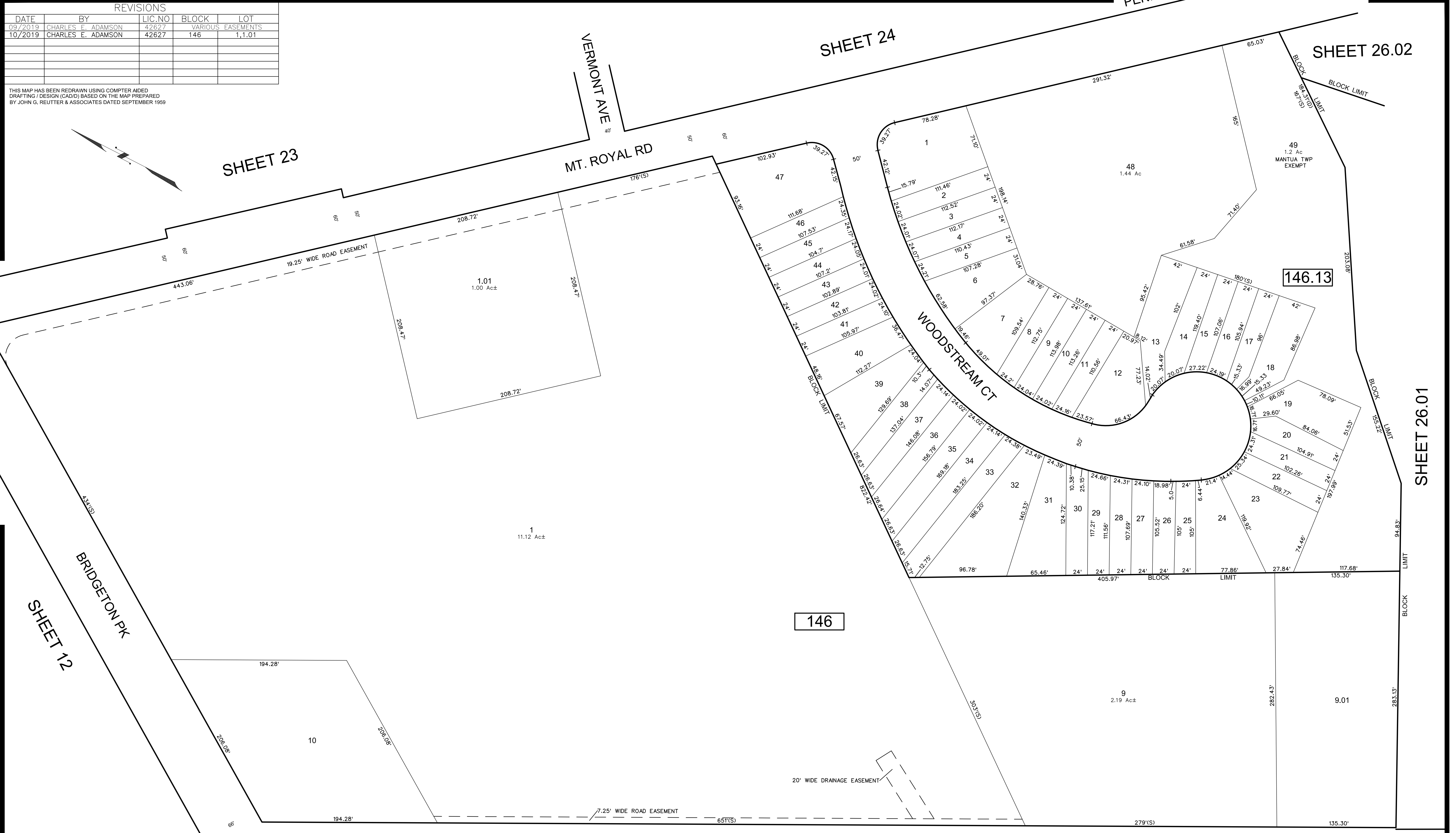
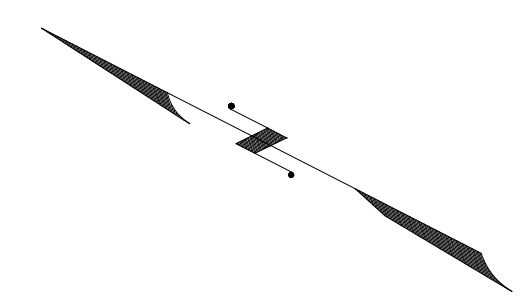
NEW JERSEY  
DATE: JULY 2011

**EDWARD F. KUHN**  
LICENSED LAND SURVEYOR  
NEW JERSEY LICENSE NO. 37196  
FEDERICI & AKIN, P.A.  
307 GREENTREE RD  
SEWELL, NEW JERSEY 08080

CO# 24GA27973300

REVISIONS				
DATE	BY	LIC. NO.	BLOCK	LOT
09/2019	CHARLES E. ADAMSON	42627	VARIOUS	EASEMENTS
10/2019	CHARLES E. ADAMSON	42627	146	1,1.01

THIS MAP HAS BEEN REDRAWN USING COMPUTER AIDED DRAFTING / DESIGN (CADD) BASED ON THE MAP PREPARED BY JOHN G. REUTTER & ASSOCIATES DATED SEPTEMBER 1999



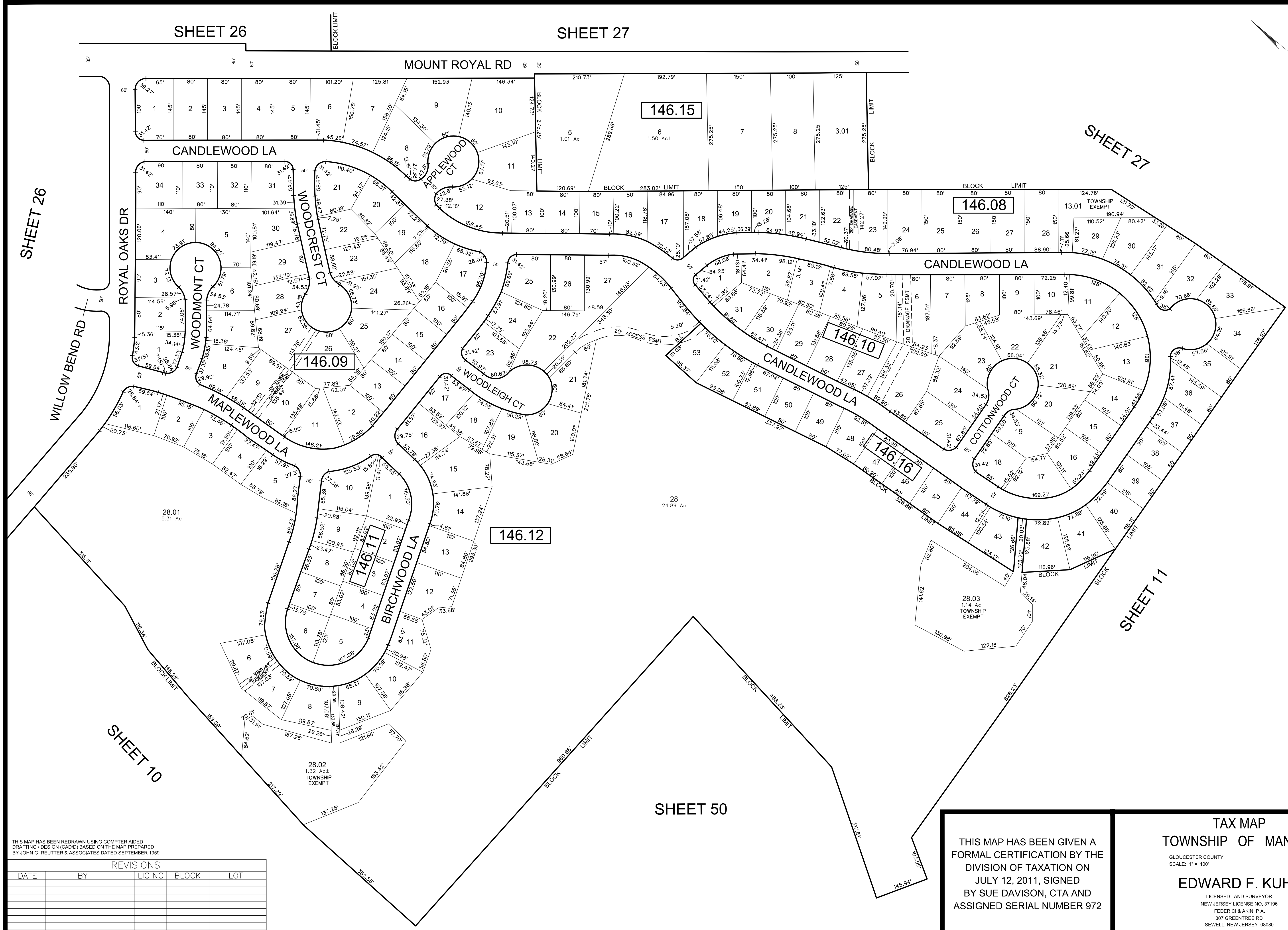

SHEET 6

THIS MAP HAS BEEN GIVEN A FORMAL CERTIFICATION BY THE DIVISION OF TAXATION ON JULY 12, 2011, SIGNED BY SUE DAVISON, CTA AND ASSIGNED SERIAL NUMBER 972

**TAX MAP**  
**TOWNSHIP OF MANTUA**  
GLOUCESTER COUNTY  
SCALE: 1" = 50'  
NEW JERSEY  
DATE: JULY 2011

**EDWARD F. KUHN**  
LICENSED LAND SURVEYOR  
NEW JERSEY LICENSE NO. 37196  
FEDERICI & AKIN, P.A.  
307 GREENTREE RD  
SEWELL, NEW JERSEY 08080





SHEET 26

SHEET 27

SHEET 27

SHEET 11

SHEET 10

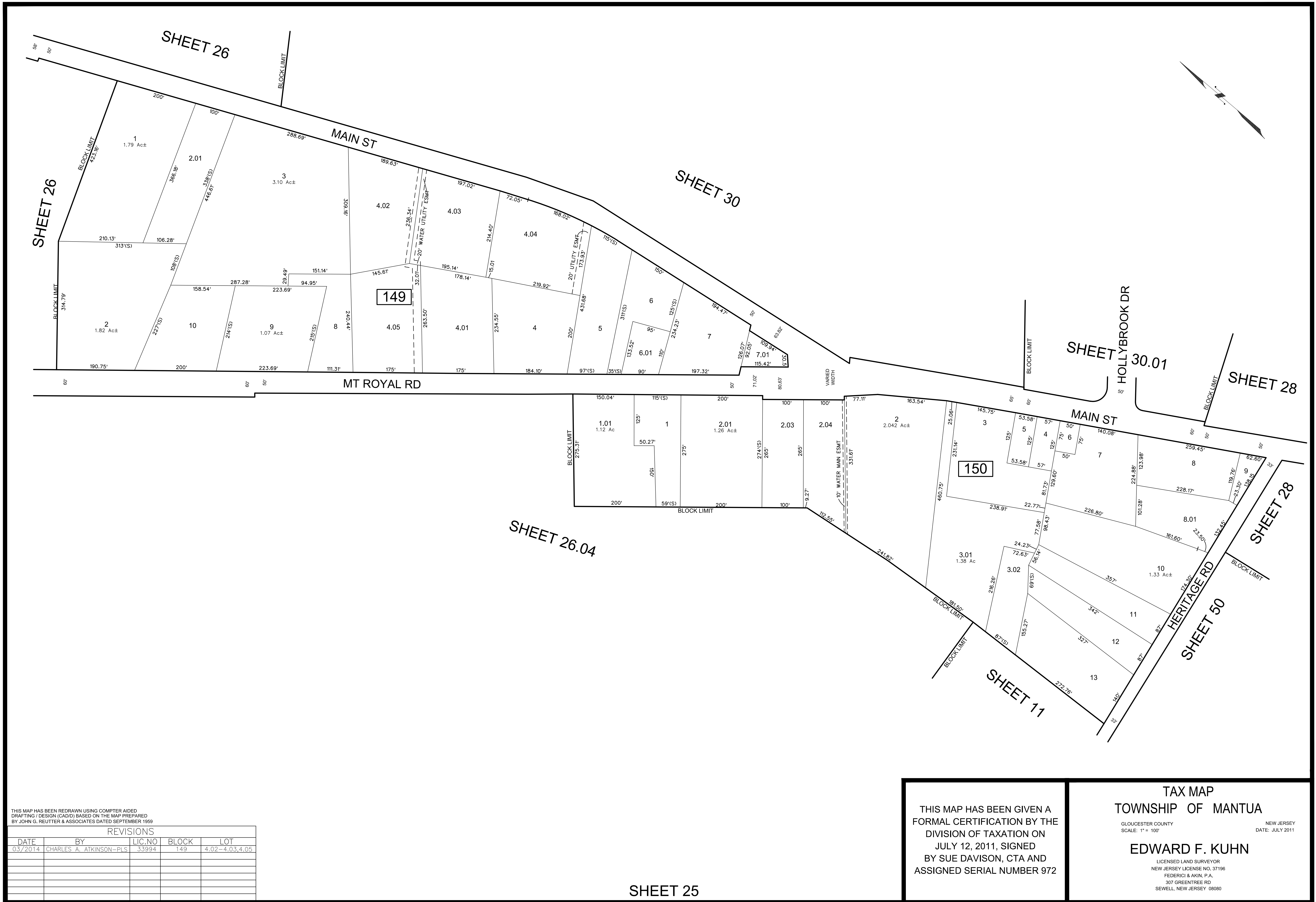
SHEET 50

THIS MAP HAS BEEN REDRAWN USING COMPUTER AIDED DRAFTING / DESIGN (CAD/D) BASED ON THE MAP PREPARED BY JOHN G. REUTER & ASSOCIATES DATED SEPTEMBER 1999

REVISIONS				
DATE	BY	LIC.NO	BLOCK	LOT

THIS MAP HAS BEEN GIVEN A FORMAL CERTIFICATION BY THE DIVISION OF TAXATION ON JULY 12, 2011, SIGNED BY SUE DAVISON, CTA AND ASSIGNED SERIAL NUMBER 972

**TAX MAP**  
**TOWNSHIP OF MANTUA**  
 GLOUCESTER COUNTY  
 SCALE: 1" = 100'  
 NEW JERSEY  
 DATE: JULY 2011  
**EDWARD F. KUHN**  
 LICENSED LAND SURVEYOR  
 NEW JERSEY LICENSE NO. 37196  
 FEDERICI & AKIN, P.A.  
 307 GREENTREE RD  
 SEWELL, NEW JERSEY 08080



THIS MAP HAS BEEN REDRAWN USING COMPUTER AIDED DRAFTING / DESIGN (CAD/D) BASED ON THE MAP PREPARED BY JOHN G. REUTTER & ASSOCIATES DATED SEPTEMBER 1999

REVISIONS				
DATE	BY	LIC. NO.	BLOCK	LOT
03/2014	CHARLES A. ATKINSON-PLS	33994	149	4.02-4.03, 4.05

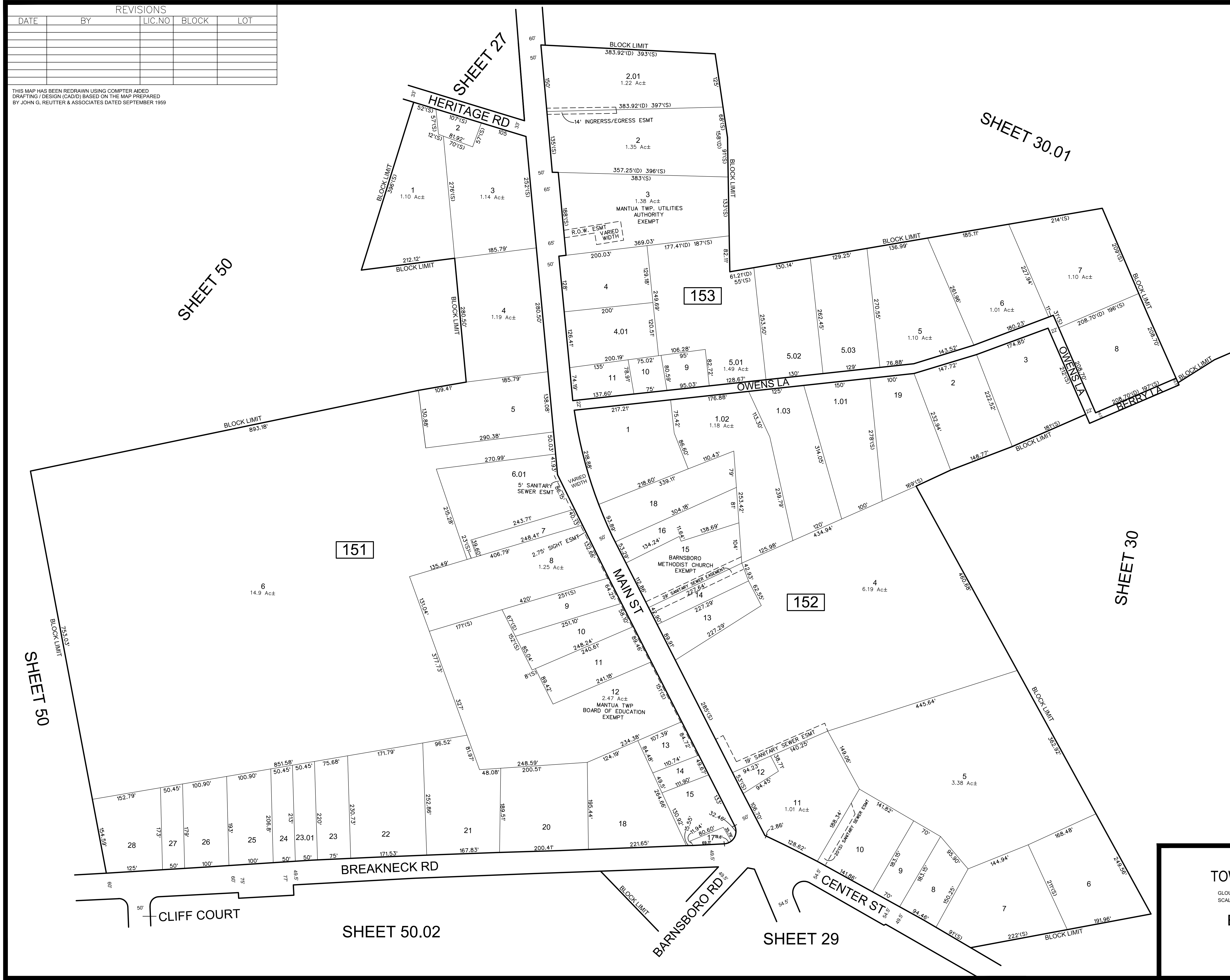
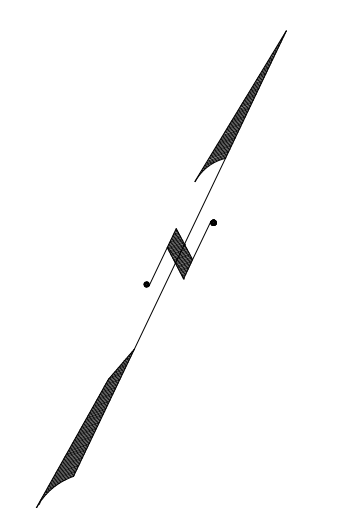
SHEET 25

THIS MAP HAS BEEN GIVEN A FORMAL CERTIFICATION BY THE DIVISION OF TAXATION ON JULY 12, 2011, SIGNED BY SUE DAVISON, CTA AND ASSIGNED SERIAL NUMBER 972

**TAX MAP**  
**TOWNSHIP OF MANTUA**  
 GLOUCESTER COUNTY  
 SCALE: 1" = 100'  
 NEW JERSEY  
 DATE: JULY 2011  
**EDWARD F. KUHN**  
 LICENSED LAND SURVEYOR  
 NEW JERSEY LICENSE NO. 37196  
 FEDERICI & AKIN, P.A.  
 307 GREENTREE RD  
 SEWELL, NEW JERSEY 08080

REVISIONS				
DATE	BY	LIC. NO.	BLOCK	LOT

THIS MAP HAS BEEN REDRAWN USING COMPUTER AIDED DRAFTING / DESIGN (CADD) BASED ON THE MAP PREPARED BY JOHN G. REUTTER & ASSOCIATES DATED SEPTEMBER 1959

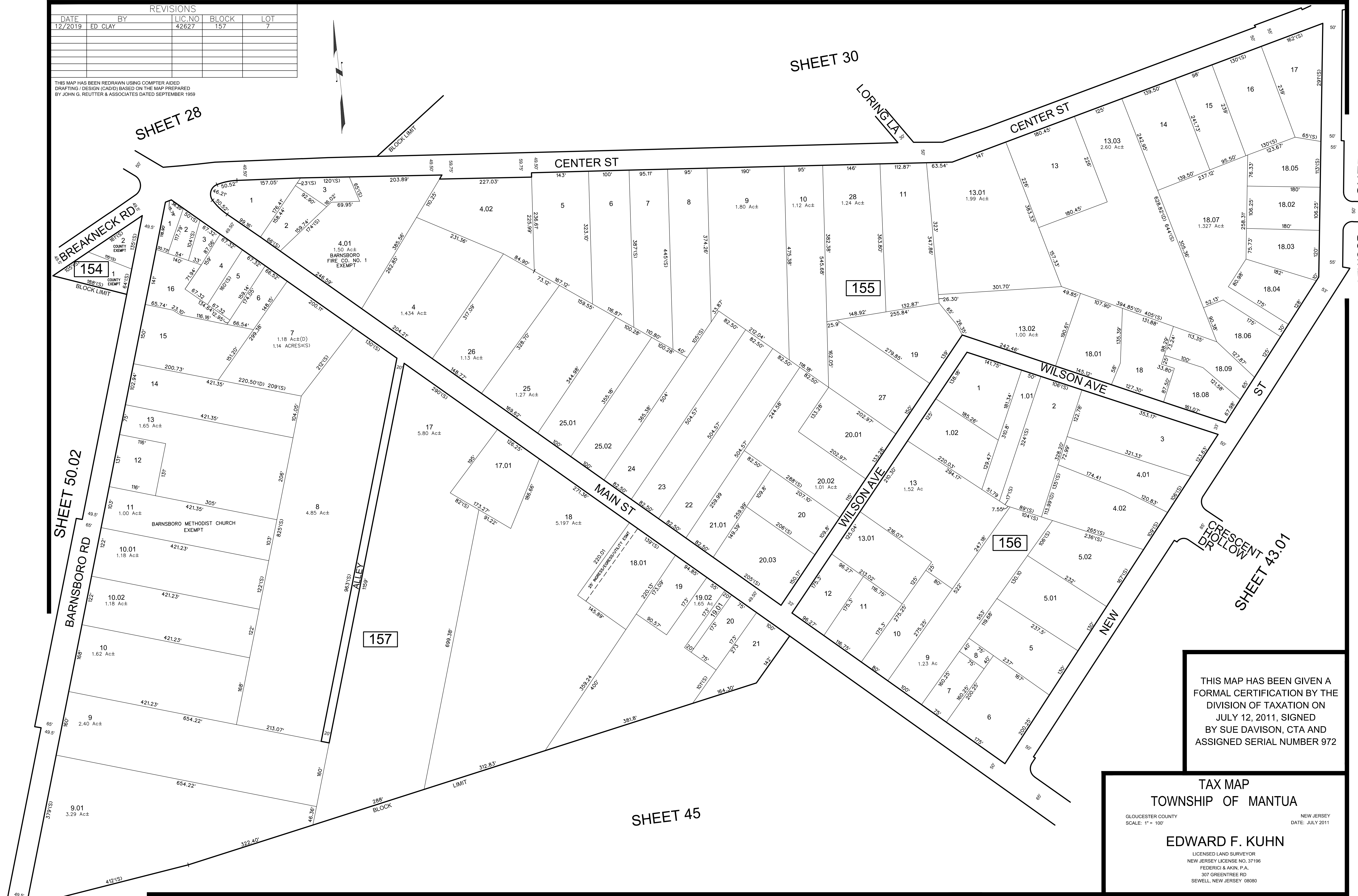
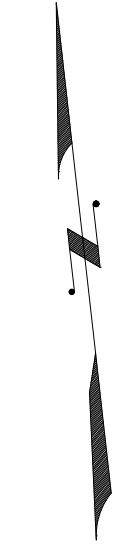


THIS MAP HAS BEEN GIVEN A FORMAL CERTIFICATION BY THE DIVISION OF TAXATION ON JULY 12, 2011, SIGNED BY SUE DAVISON, CTA AND ASSIGNED SERIAL NUMBER 972

**TAX MAP**  
**TOWNSHIP OF MANTUA**  
 GLOUCESTER COUNTY  
 SCALE: 1" = 100'  
 NEW JERSEY  
 DATE: JULY 2011  
**EDWARD F. KUHN**  
 LICENSED LAND SURVEYOR  
 NEW JERSEY LICENSE NO. 37196  
 FEDERICI & AKIN, P.A.  
 307 GREENTREE RD  
 SEWELL, NEW JERSEY 08080

REVISIONS				
DATE	BY	LIC. NO.	BLOCK	LOT
12/2019	ED CLAY	42627	157	7

THIS MAP HAS BEEN REDRAWN USING COMPUTER AIDED DRAFTING / DESIGN (CAD/D) BASED ON THE MAP PREPARED BY JOHN G. REUTTER & ASSOCIATES DATED SEPTEMBER 1999

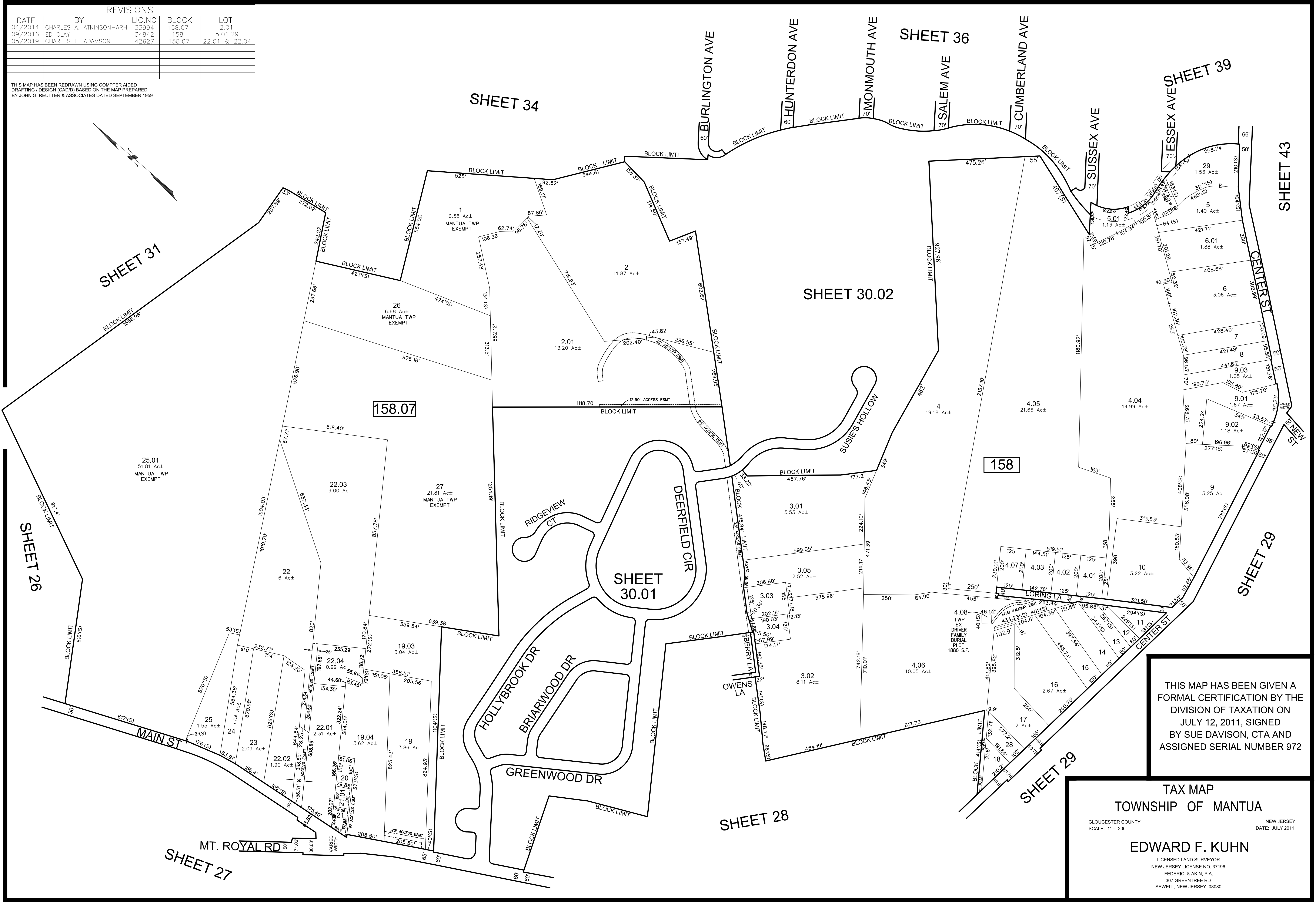



THIS MAP HAS BEEN GIVEN A FORMAL CERTIFICATION BY THE DIVISION OF TAXATION ON JULY 12, 2011, SIGNED BY SUE DAVISON, CTA AND ASSIGNED SERIAL NUMBER 972

**TAX MAP**  
**TOWNSHIP OF MANTUA**  
 GLOUCESTER COUNTY NEW JERSEY  
 SCALE: 1" = 100' DATE: JULY 2011  
**EDWARD F. KUHN**  
 LICENSED LAND SURVEYOR  
 NEW JERSEY LICENSE NO. 37196  
 FEDERICI & AKIN, P.A.  
 307 GREENTREE RD  
 SEWELL, NEW JERSEY 08080

REVISIONS				
DATE	BY	LIC.NO	BLOCK	LOT
04/2014	CHARLES A. ATKINSON-ARH	33994	158.07	2.01
09/2016	ED. CLAY	34842	158	5.01,29
05/2019	CHARLES E. ADAMSON	42627	158.07	22.01 & 22.04

THIS MAP HAS BEEN REDRAWN USING COMPUTER AIDED DRAFTING / DESIGN (CADD) BASED ON THE MAP PREPARED BY JOHN G. REUTTER & ASSOCIATES DATED SEPTEMBER 1999




THIS MAP HAS BEEN GIVEN A FORMAL CERTIFICATION BY THE DIVISION OF TAXATION ON JULY 12, 2011, SIGNED BY SUE DAVISON, CTA AND ASSIGNED SERIAL NUMBER 972

**TAX MAP**  
**TOWNSHIP OF MANTUA**

GLOUCESTER COUNTY  
SCALE: 1" = 200'

NEW JERSEY  
DATE: JULY 2011

**EDWARD F. KUHN**  
LICENSED LAND SURVEYOR  
NEW JERSEY LICENSE NO. 37196  
FEDERICI & AKIN, P.A.  
307 GREENTREE RD  
SEWELL, NEW JERSEY 08080



SHEET 27

SHEET 30

SHEET 28

SHEET 30

SHEET 30.02

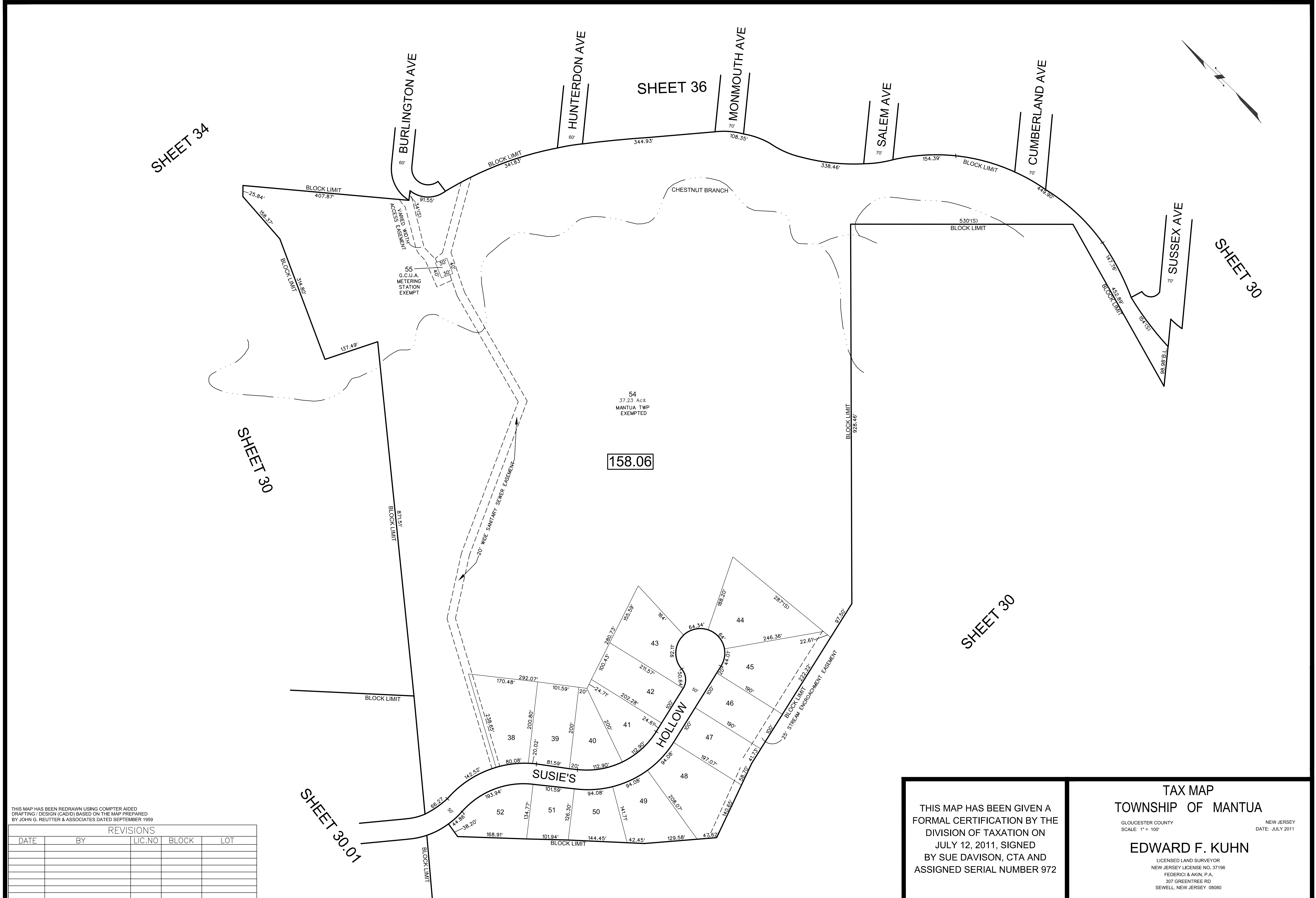
SHEET 30

THIS MAP HAS BEEN REDRAWN USING COMPUTER AIDED DRAFTING/ DESIGN (CAD/D) BASED ON THE MAP PREPARED BY JOHN G. REUTTER & ASSOCIATES DATED SEPTEMBER 1999

REVISIONS				
DATE	BY	LIC.NO	BLOCK	LOT

THIS MAP HAS BEEN GIVEN A FORMAL CERTIFICATION BY THE DIVISION OF TAXATION ON JULY 12, 2011, SIGNED BY SUE DAVISON, CTA AND ASSIGNED SERIAL NUMBER 972

TAX MAP  
 TOWNSHIP OF MANTUA  
 GLOUCESTER COUNTY  
 SCALE: 1" = 100'  
 NEW JERSEY  
 DATE: JULY 2011  
**EDWARD F. KUHN**  
 LICENSED LAND SURVEYOR  
 NEW JERSEY LICENSE NO. 37196  
 FEDERICI & AKIN, P.A.  
 307 GREENTREE RD  
 SEWELL, NEW JERSEY 08080

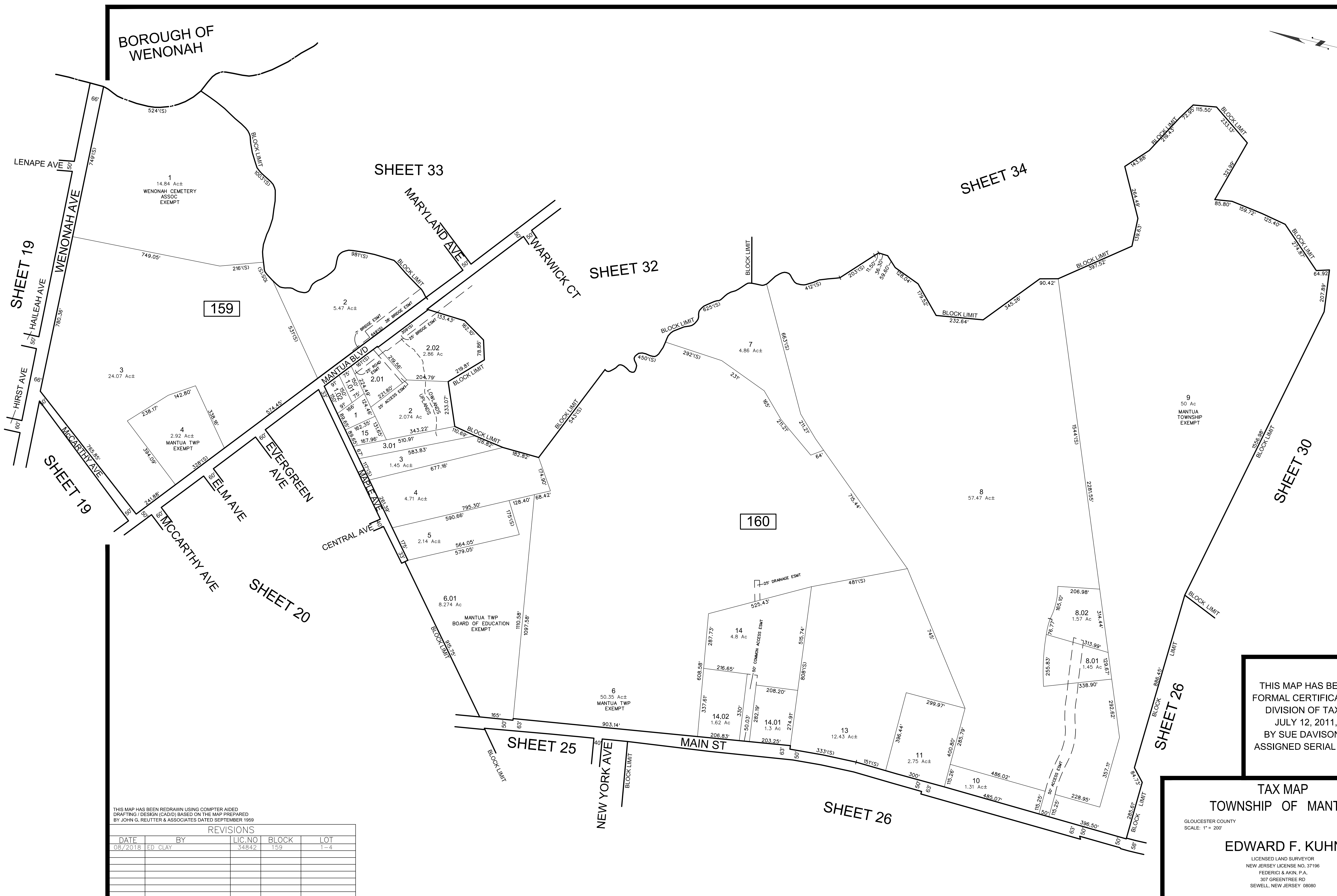
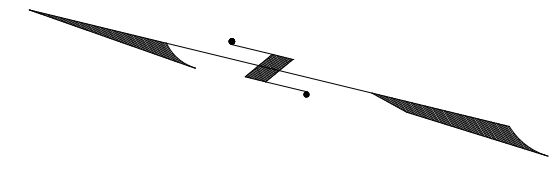


THIS MAP HAS BEEN REDRAWN USING COMPUTER AIDED DRAFTING / DESIGN (CAD/D) BASED ON THE MAP PREPARED BY JOHN G. REUTTER & ASSOCIATES DATED SEPTEMBER 1999

REVISIONS				
DATE	BY	LIC.NO	BLOCK	LOT

THIS MAP HAS BEEN GIVEN A FORMAL CERTIFICATION BY THE DIVISION OF TAXATION ON JULY 12, 2011, SIGNED BY SUE DAVISON, CTA AND ASSIGNED SERIAL NUMBER 972

**TAX MAP**  
**TOWNSHIP OF MANTUA**  
 GLOUCESTER COUNTY  
 SCALE: 1" = 100'  
 NEW JERSEY  
 DATE: JULY 2011  
**EDWARD F. KUHN**  
 LICENSED LAND SURVEYOR  
 NEW JERSEY LICENSE NO. 37196  
 FEDERICI & AKIN, P.A.  
 307 GREENTREE RD  
 SEWELL, NEW JERSEY 08080



THIS MAP HAS BEEN GIVEN A FORMAL CERTIFICATION BY THE DIVISION OF TAXATION ON JULY 12, 2011, SIGNED BY SUE DAVISON, CTA AND ASSIGNED SERIAL NUMBER 972

**TAX MAP**  
**TOWNSHIP OF MANTUA**  
GLOUCESTER COUNTY NEW JERSEY  
SCALE: 1" = 200' DATE: JULY 2011  
**EDWARD F. KUHN**  
LICENSED LAND SURVEYOR  
NEW JERSEY LICENSE NO. 37196  
FEDERICI & AKIN, P.A.  
307 GREENTREE RD  
SEWELL, NEW JERSEY 08080

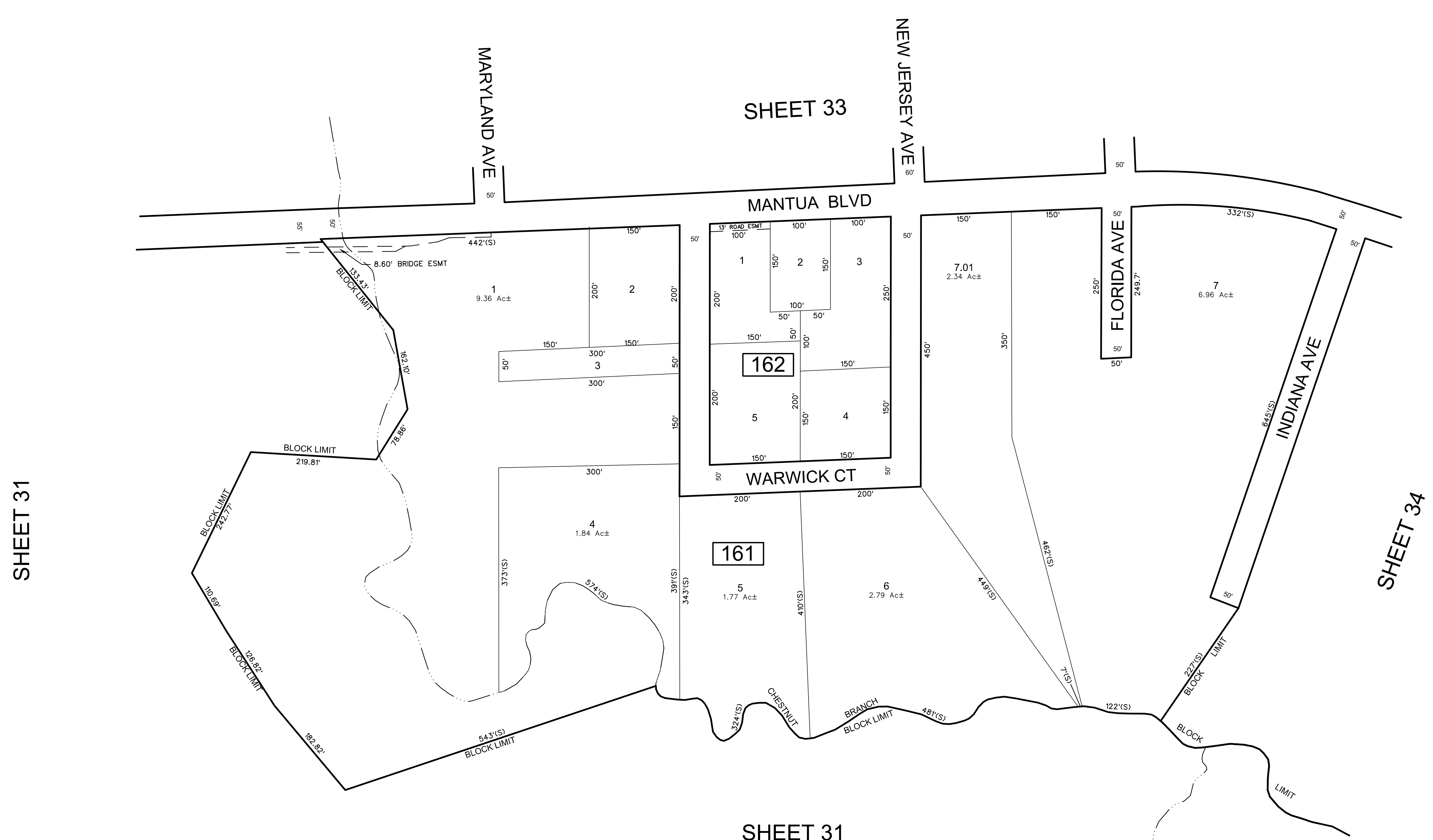

THIS MAP HAS BEEN REDRAWN USING COMPUTER AIDED DRAFTING / DESIGN (CADD) BASED ON THE MAP PREPARED BY JOHN G. REUTER & ASSOCIATES DATED SEPTEMBER 1999

REVISIONS				
DATE	BY	LIC. NO.	BLOCK	LOT
08/2018	ED CLAY	34842	159	1-4



REVISIONS				
DATE	BY	LIC.NO	BLOCK	LOT

THIS MAP HAS BEEN REDRAWN USING COMPUTER AIDED DRAFTING / DESIGN (CADD) BASED ON THE MAP PREPARED BY JOHN G. REUTTER & ASSOCIATES DATED SEPTEMBER 1959



SHEET 31

SHEET 33

SHEET 34

SHEET 31

THIS MAP HAS BEEN GIVEN A FORMAL CERTIFICATION BY THE DIVISION OF TAXATION ON JULY 12, 2011, SIGNED BY SUE DAVISON, CTA AND ASSIGNED SERIAL NUMBER 972

**TAX MAP**  
**TOWNSHIP OF MANTUA**  
 GLOUCESTER COUNTY  
 SCALE: 1" = 100'  
 NEW JERSEY  
 DATE: JULY 2011  
**EDWARD F. KUHN**  
 LICENSED LAND SURVEYOR  
 NEW JERSEY LICENSE NO. 37196  
 FEDERICI & AKIN, P.A.  
 307 GREENTREE RD  
 SEWELL, NEW JERSEY 08080

REVISIONS				
DATE	BY	LIC. NO.	BLOCK	LOT
12/2018	ED. CLAY	34842	166	3

THIS MAP HAS BEEN REDRAWN USING COMPUTER AIDED DRAFTING / DESIGN (CADD) BASED ON THE MAP PREPARED BY JOHN G. REUTTER & ASSOCIATES DATED SEPTEMBER 1999

BOROUGH OF WENONAH  
GLOUCESTER COUNTY



SHEET 31

SHEET 34

SHEET 32

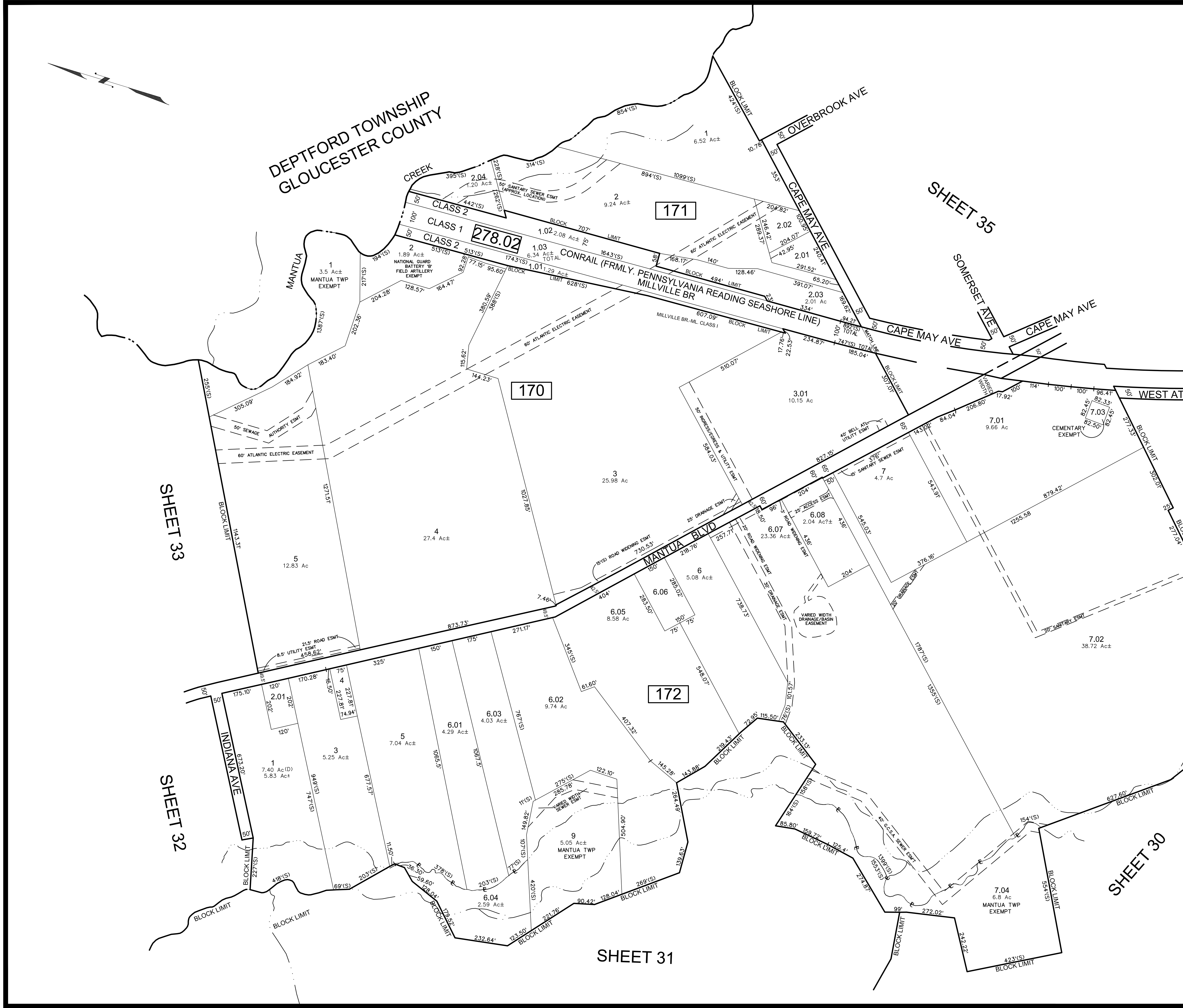
THIS MAP HAS BEEN GIVEN A FORMAL CERTIFICATION BY THE DIVISION OF TAXATION ON JULY 12, 2011, SIGNED BY SUE DAVISON, CTA AND ASSIGNED SERIAL NUMBER 972

**TAX MAP**  
**TOWNSHIP OF MANTUA**  
GLOUCESTER COUNTY  
SCALE: 1" = 100'  
NEW JERSEY  
DATE: JULY 2011

**EDWARD F. KUHN**  
LICENSED LAND SURVEYOR  
NEW JERSEY LICENSE NO. 37196  
FEDERICI & AKIN, P.A.  
307 GREENTREE RD  
SEWELL, NEW JERSEY 08080

REVISIONS				
DATE	BY	LIC. NO.	BLOCK	LOT
10/2016	ED CLAY	34842	172	6.07
10/2016	ED CLAY	34842	172	7.7.02
12/2016	ED CLAY	34842	172	6.07

THIS MAP HAS BEEN REDRAWN USING COMPUTER AIDED DRAFTING / DESIGN (CAD/D) BASED ON THE MAP PREPARED BY JOHN G. REUTER & ASSOCIATES DATED SEPTEMBER 1959



THIS MAP HAS BEEN GIVEN A FORMAL CERTIFICATION BY THE DIVISION OF TAXATION ON JULY 12, 2011, SIGNED BY SUE DAVISON, CTA AND ASSIGNED SERIAL NUMBER 972

**TAX MAP**  
**TOWNSHIP OF MANTUA**

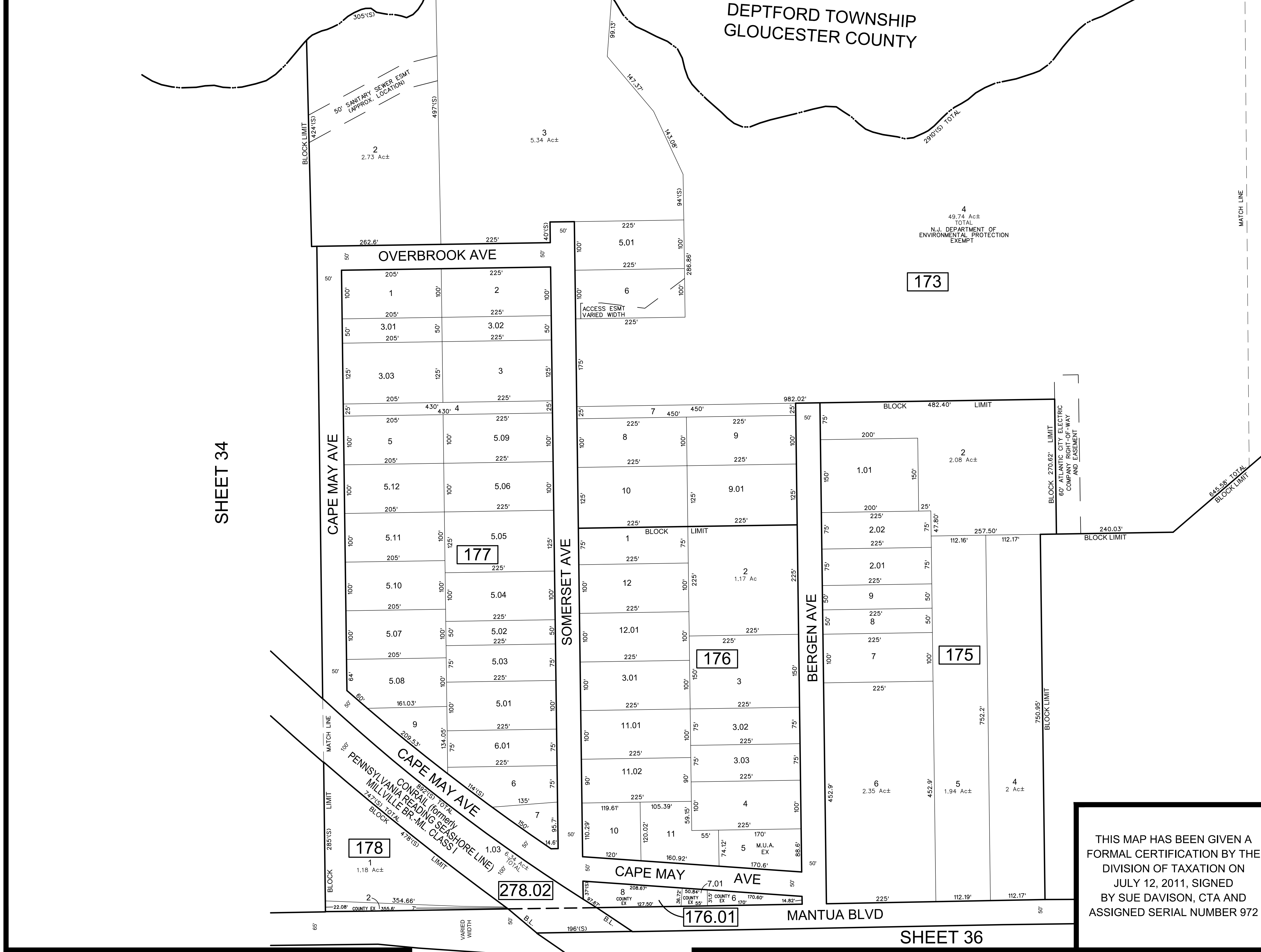

GLOUCESTER COUNTY  
SCALE: 1" = 200'

NEW JERSEY  
DATE: JULY 2011

**EDWARD F. KUHN**  
LICENSED LAND SURVEYOR  
NEW JERSEY LICENSE NO. 37196  
FEDERICI & AKIN, P.A.  
307 GREENTREE RD  
SEWELL, NEW JERSEY 08080

REVISIONS				
DATE	BY	LIC. NO.	BLOCK	LOT
12/2015	ED. CLAY	34842	173	4

THIS MAP HAS BEEN REDRAWN USING COMPUTER AIDED DRAFTING / DESIGN (CADD) BASED ON THE MAP PREPARED BY JOHN G. REUTTER & ASSOCIATES DATED SEPTEMBER 1959



SHEET 34

SHEET 37

SHEET 34

SHEET 36

THIS MAP HAS BEEN GIVEN A FORMAL CERTIFICATION BY THE DIVISION OF TAXATION ON JULY 12, 2011, SIGNED BY SUE DAVISON, CTA AND ASSIGNED SERIAL NUMBER 972

**TAX MAP**  
**TOWNSHIP OF MANTUA**  
 GLOUCESTER COUNTY  
 SCALE: 1" = 100'  
 NEW JERSEY  
 DATE: JULY 2011  
**EDWARD F. KUHN**  
 LICENSED LAND SURVEYOR  
 NEW JERSEY LICENSE NO. 37196  
 FEDERICI & AKIN, P.A.  
 307 GREENTREE RD  
 SEWELL, NEW JERSEY 08080



THIS MAP HAS BEEN REDRAWN USING COMPUTER AIDED DRAFTING / DESIGN (CAD/D) BASED ON THE MAP PREPARED BY JOHN G. REUTTER & ASSOCIATES DATED SEPTEMBER 1999

REVISIONS				
DATE	BY	LIC. NO.	BLOCK	LOT
08/2012	CHARLES A. ATKINSON-PLS	33994	193	3
08/2012	CHARLES A. ATKINSON-PLS	33994	182	3-4
12/2012	CHARLES A. ATKINSON-PLS	33994	193	3,01
11/2017	ED CLAY	34842	193	3.01-3.02,3.05-3.06
04/2018	ED CLAY	34842	193	3,3.01
01/2019	ED CLAY	34842	193	4,3.01
08/2019	CHARLES E. ADAMSON	42627	193	REMOVED EASEMENT

THIS MAP HAS BEEN GIVEN A FORMAL CERTIFICATION BY THE DIVISION OF TAXATION ON JULY 12, 2011, SIGNED BY SUE DAVISON, CTA AND ASSIGNED SERIAL NUMBER 972

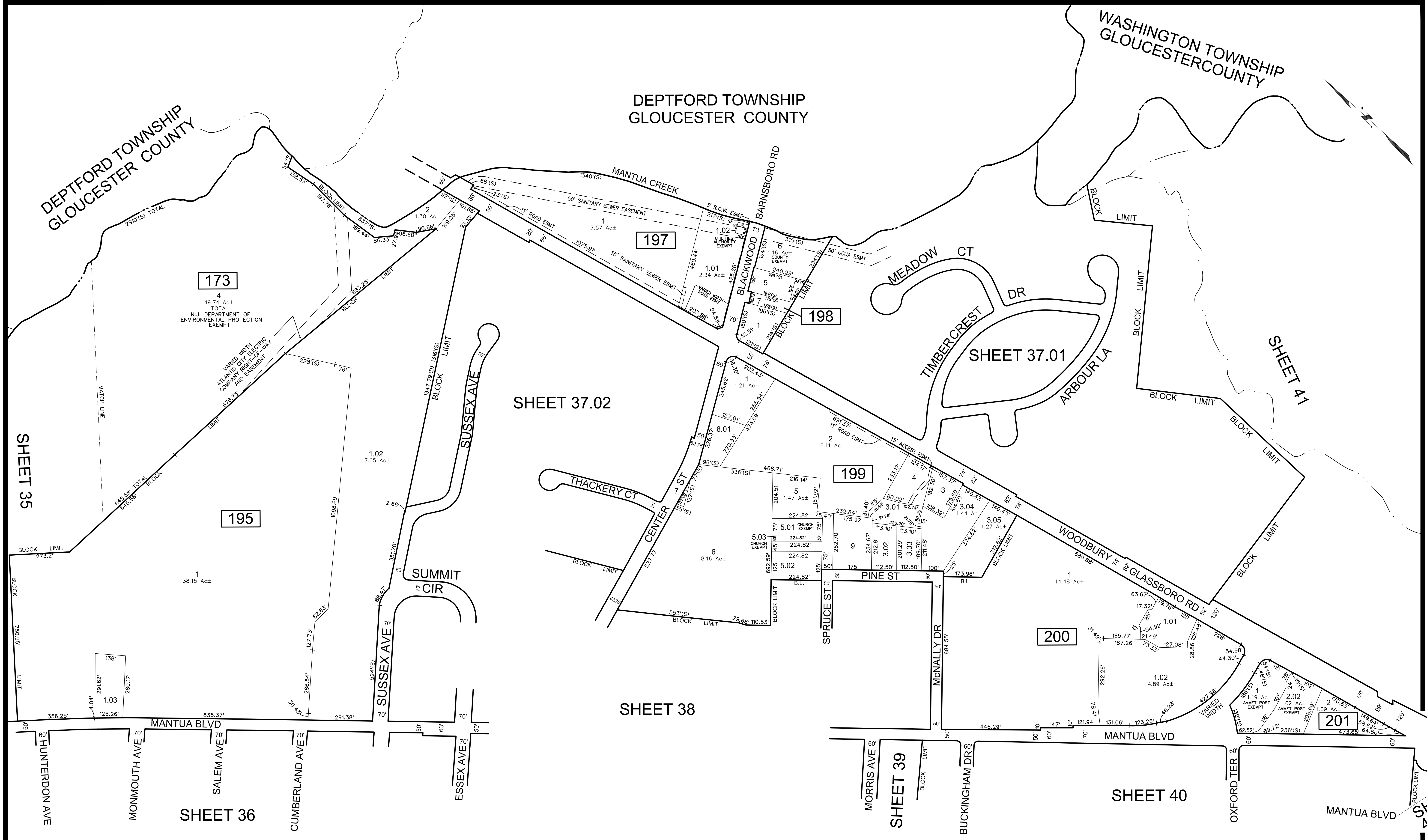
**TAX MAP**  
**TOWNSHIP OF MANTUA**

GLOUCESTER COUNTY  
SCALE: 1" = 100'

NEW JERSEY  
DATE: JULY 2011

**EDWARD F. KUHN**

LICENSED LAND SURVEYOR  
NEW JERSEY LICENSE NO. 37196  
FEDERICI & AKIN, P.A.  
307 GREENTREE RD  
SEWELL, NEW JERSEY 08080

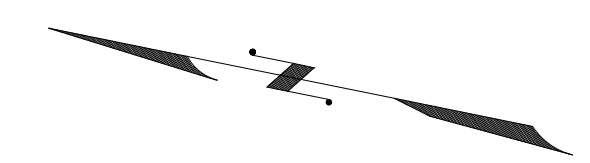


THIS MAP HAS BEEN REDRAWN USING COMPUTER AIDED DRAFTING / DESIGN (CAD/D) BASED ON THE MAP PREPARED BY JOHN G. REUTER & ASSOCIATES DATED SEPTEMBER 1999

REVISIONS				
DATE	BY	LIC. NO.	BLOCK	LOT
04/2012	CHARLES A. ATKINSON	339942	1199	148
10/2017	ED. CLAY	34842	200	1.1.01-1.02
08/2018	ED. CLAY	34842	197	1.01

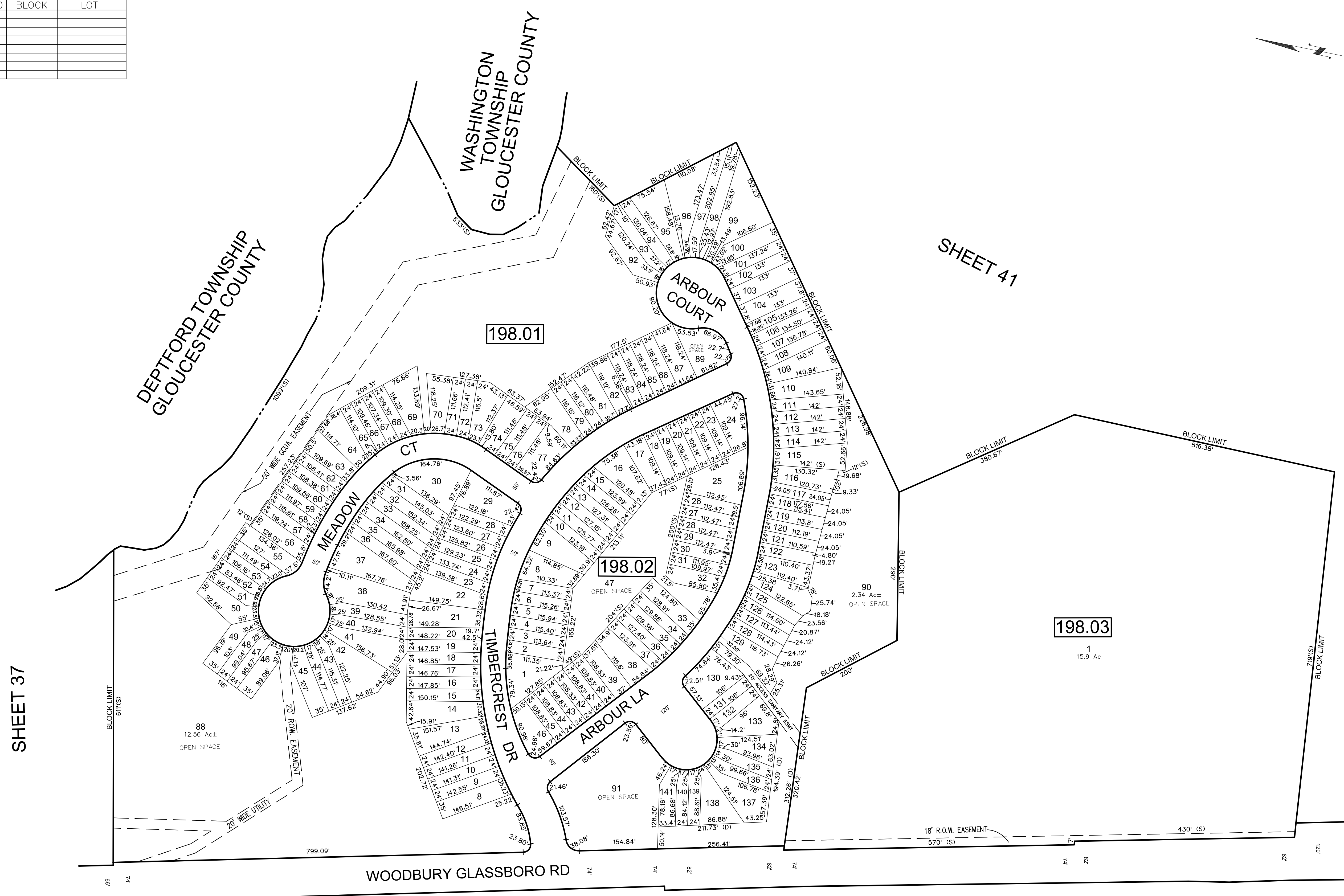
THIS MAP HAS BEEN GIVEN A FORMAL CERTIFICATION BY THE DIVISION OF TAXATION ON JULY 12, 2011, SIGNED BY SUE DAVISON, CTA AND ASSIGNED SERIAL NUMBER 972

**TAX MAP**  
**TOWNSHIP OF MANTUA**  
 GLOUCESTER COUNTY NEW JERSEY  
 SCALE: 1" = 200' DATE: JULY 2011  
**EDWARD F. KUHN**  
 LICENSED LAND SURVEYOR  
 NEW JERSEY LICENSE NO. 37196  
 FEDERICI & AKIN, P.A.  
 307 GREENTREE RD  
 SEWELL, NEW JERSEY 08080



REVISIONS				
DATE	BY	LIC.NO	BLOCK	LOT

THIS MAP HAS BEEN REDRAWN USING COMPUTER AIDED DRAFTING / DESIGN (CAD/D) BASED ON THE MAP PREPARED BY JOHN G. REUTTER & ASSOCIATES DATED SEPTEMBER 1959



SHEET 37

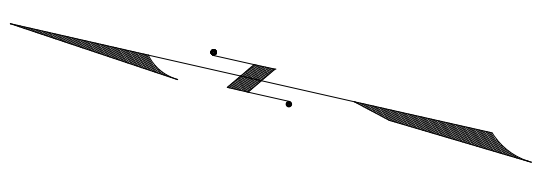
SHEET 41

SHEET 37.02

SHEET 37

THIS MAP HAS BEEN GIVEN A FORMAL CERTIFICATION BY THE DIVISION OF TAXATION ON JULY 12, 2011, SIGNED BY SUE DAVISON, CTA AND ASSIGNED SERIAL NUMBER 972

**TAX MAP**  
**TOWNSHIP OF MANTUA**  
 GLOUCESTER COUNTY  
 SCALE: 1" = 100'  
 NEW JERSEY  
 DATE: JULY 2011  
**EDWARD F. KUHN**  
 LICENSED LAND SURVEYOR  
 NEW JERSEY LICENSE NO. 37196  
 FEDERICI & AKIN, P.A.  
 307 GREENTREE RD  
 SEWELL, NEW JERSEY 08080



REVISIONS				
DATE	BY	LIC. NO.	BLOCK	LOT
10/2014	CHARLES A. ATKINSON-PLS	33994	196.01	7-8

THIS MAP HAS BEEN REDRAWN USING COMPUTER AIDED DRAFTING / DESIGN (CADD) BASED ON THE MAP PREPARED BY JOHN G. REUTTER & ASSOCIATES DATED SEPTEMBER 1959

SHEET 37



SHEET 37


SHEET 37

SHEET 38

THIS MAP HAS BEEN GIVEN A FORMAL CERTIFICATION BY THE DIVISION OF TAXATION ON JULY 12, 2011, SIGNED BY SUE DAVISON, CTA AND ASSIGNED SERIAL NUMBER 972

**TAX MAP**  
**TOWNSHIP OF MANTUA**  
 GLOUCESTER COUNTY  
 SCALE: 1" = 100'  
 NEW JERSEY  
 DATE: JULY 2011  
**EDWARD F. KUHN**  
 LICENSED LAND SURVEYOR  
 NEW JERSEY LICENSE NO. 37196  
 FEDERICI & AKIN, P.A.  
 307 GREENTREE RD  
 SEWELL, NEW JERSEY 08080





REVISIONS				
DATE	BY	LIC. NO.	BLOCK	LOT
10/2013	CHARLES A. ATKINSON-PLS	33994	204	1,1,01
07/2014	CHARLES A. ATKINSON-PLS	33994	204	2,03
07/2014	CHARLES A. ATKINSON-PLS	33994	213	1
08/2017	ED CLAY	34842	202	3
04/2018	ED CLAY	34842	202-203	1
04/2018	ED CLAY	34842	195,01	1
06/2018	ED CLAY	34842	195,01	1
06/2018	ED CLAY	34842	202	1
06/2018	ED CLAY	34842	203	1

THIS MAP HAS BEEN REDRAWN USING COMPUTER AIDED DRAFTING / DESIGN (CAD/D) BASED ON THE MAP PREPARED BY JOHN G. REUTTER & ASSOCIATES DATED SEPTEMBER 1999

SHEET 37



SHEET 37

SHEET 36

SHEET 39

SHEET 39

THIS MAP HAS BEEN GIVEN A FORMAL CERTIFICATION BY THE DIVISION OF TAXATION ON JULY 12, 2011, SIGNED BY SUE DAVISON, CTA AND ASSIGNED SERIAL NUMBER 972

**TAX MAP  
TOWNSHIP OF MANTUA**

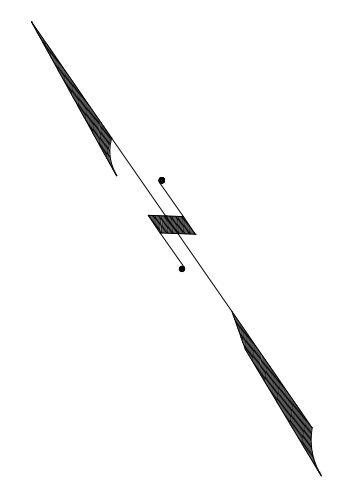
GLOUCESTER COUNTY NEW JERSEY  
SCALE: 1" = 100' DATE: JULY 2011

**EDWARD F. KUHN**

LICENSED LAND SURVEYOR  
NEW JERSEY LICENSE NO. 37196  
FEDERICI & AKIN, P.A.  
307 GREENTREE RD  
SEWELL, NEW JERSEY 08080

REVISIONS				
DATE	BY	LIC. NO.	BLOCK	LOT
09/2016	ED. CLAY	34842	216	7.02
11/2017	ED. CLAY	34842	221	2-3

THIS MAP HAS BEEN REDRAWN USING COMPUTER AIDED DRAFTING / DESIGN (CADD) BASED ON THE MAP PREPARED BY JOHN G. REUTTER & ASSOCIATES DATED SEPTEMBER 1999



THIS MAP HAS BEEN GIVEN A FORMAL CERTIFICATION BY THE DIVISION OF TAXATION ON JULY 12, 2011, SIGNED BY SUE DAVISON, CTA AND ASSIGNED SERIAL NUMBER 972

**TAX MAP**  
**TOWNSHIP OF MANTUA**  
 GLOUCESTER COUNTY  
 SCALE: 1" = 100'  
 NEW JERSEY  
 DATE: JULY 2011

**EDWARD F. KUHN**  
 LICENSED LAND SURVEYOR  
 NEW JERSEY LICENSE NO. 37196  
 FEDERICI & AKIN, P.A.  
 307 GREENTREE RD  
 SEWELL, NEW JERSEY 08080

REVISIONS				
DATE	BY	LIC. NO.	BLOCK	LOT

THIS MAP HAS BEEN REDRAWN USING COMPUTER AIDED DRAFTING / DESIGN (CADD) BASED ON THE MAP PREPARED BY JOHN G. REUTTER & ASSOCIATES DATED SEPTEMBER 1959



SHEET 38

SHEET 37

SHEET 41

SHEET 39

SHEET 42 02

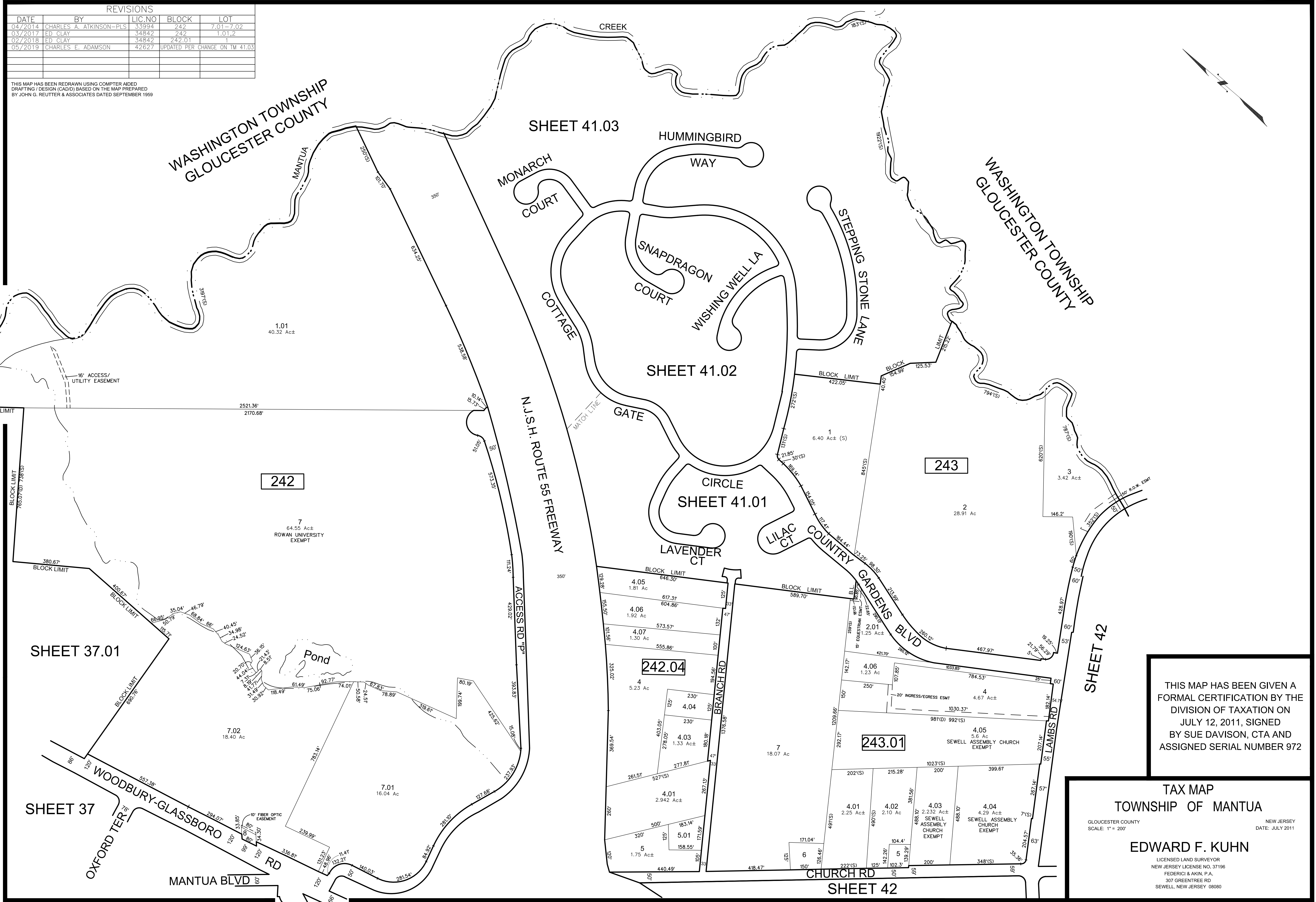
SHEET 43

THIS MAP HAS BEEN GIVEN A FORMAL CERTIFICATION BY THE DIVISION OF TAXATION ON JULY 12, 2011, SIGNED BY SUE DAVISON, CTA AND ASSIGNED SERIAL NUMBER 972

**TAX MAP**  
**TOWNSHIP OF MANTUA**  
 GLOUCESTER COUNTY  
 SCALE: 1" = 100'  
 NEW JERSEY  
 DATE: JULY 2011  
**EDWARD F. KUHN**  
 LICENSED LAND SURVEYOR  
 NEW JERSEY LICENSE NO. 37196  
 FEDERICI & AKIN, P.A.  
 307 GREENTREE RD  
 SEWELL, NEW JERSEY 08080

REVISIONS				
DATE	BY	LIC.NO	BLOCK	LOT
04/2014	CHARLES A. ATKINSON-PLS	33994	242	7.01-7.02
03/2017	ED CLAY	34842	242	1.01,2
02/2018	ED CLAY	34842	242.01	1
05/2019	CHARLES E. ADAMSON	42627	UPDATED PER CHANGE ON TM 41.03	

THIS MAP HAS BEEN REDRAWN USING COMPUTER AIDED DRAFTING / DESIGN (CADD) BASED ON THE MAP PREPARED BY JOHN G. REUTTER & ASSOCIATES DATED SEPTEMBER 1959



THIS MAP HAS BEEN GIVEN A FORMAL CERTIFICATION BY THE DIVISION OF TAXATION ON JULY 12, 2011, SIGNED BY SUE DAVISON, CTA AND ASSIGNED SERIAL NUMBER 972

**TAX MAP**  
**TOWNSHIP OF MANTUA**

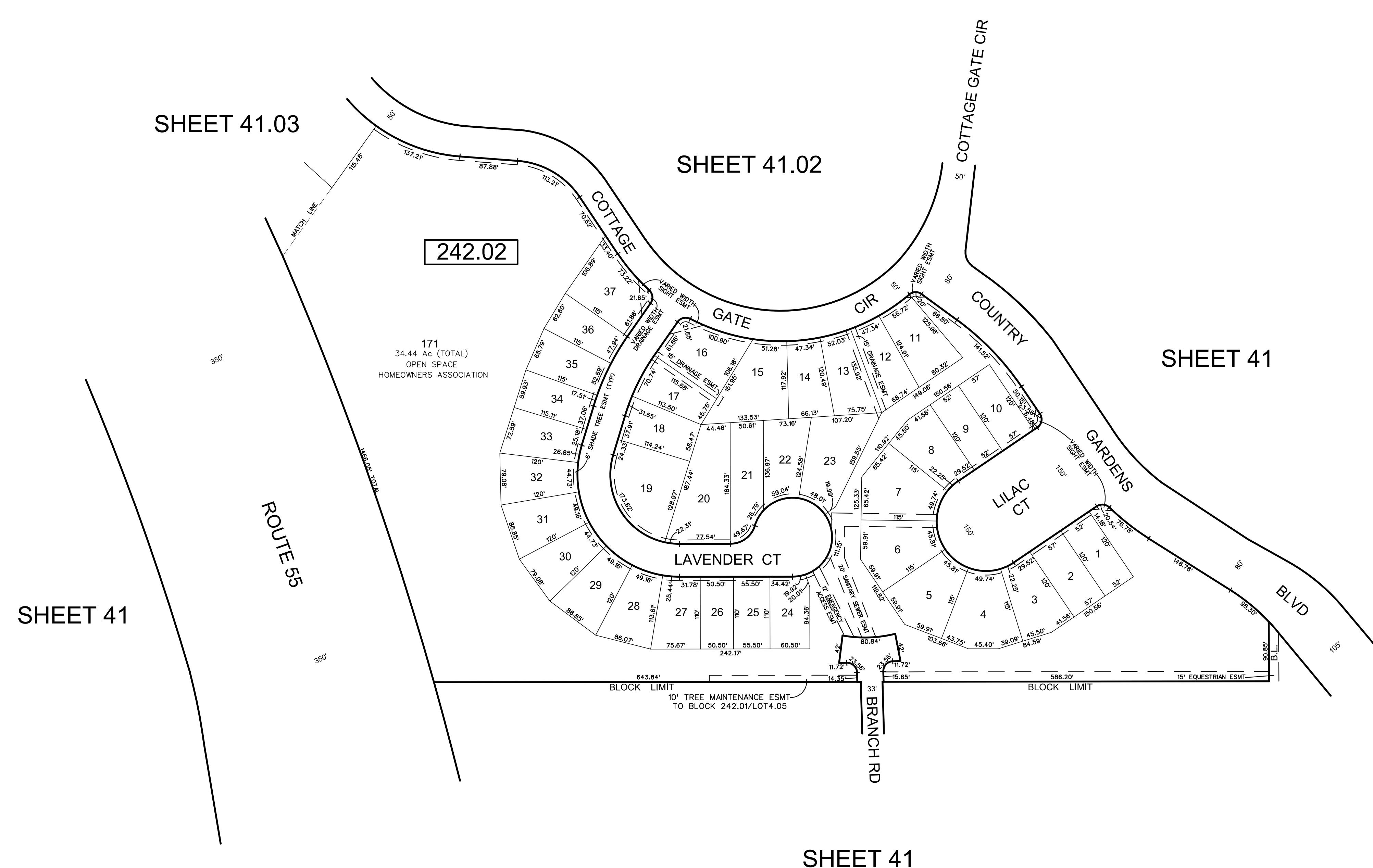
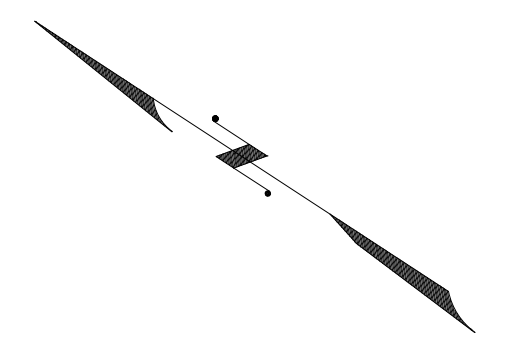
GLoucester County      NEW JERSEY  
SCALE: 1" = 200'      DATE: JULY 2011

**EDWARD F. KUHN**  
LICENSED LAND SURVEYOR  
NEW JERSEY LICENSE NO. 37196  
FEDERICI & AKIN, P.A.  
307 GREENTREE RD  
SEWELL, NEW JERSEY 08080

CO# 24GA27973300

REVISIONS				
DATE	BY	LIC.NO	BLOCK	LOT
05/2019	CHARLES E. ADAMSON	42627	UPDATED PER CHANGE ON TM 41.03	

THIS MAP HAS BEEN REDRAWN USING COMPUTER AIDED DRAFTING / DESIGN (CADD) BASED ON THE MAP PREPARED BY JOHN G. REUTTER & ASSOCIATES DATED SEPTEMBER 1959



SHEET 41.03

SHEET 41.02


SHEET 41

SHEET 41

SHEET 41

THIS MAP HAS BEEN GIVEN A FORMAL CERTIFICATION BY THE DIVISION OF TAXATION ON JULY 12, 2011, SIGNED BY SUE DAVISON, CTA AND ASSIGNED SERIAL NUMBER 972

**TAX MAP**  
**TOWNSHIP OF MANTUA**  
 GLOUCESTER COUNTY  
 SCALE: 1" = 100'  
 NEW JERSEY  
 DATE: JULY 2011  
**EDWARD F. KUHN**  
 LICENSED LAND SURVEYOR  
 NEW JERSEY LICENSE NO. 37196  
 FEDERICI & AKIN, P.A.  
 307 GREENTREE RD  
 SEWELL, NEW JERSEY 08080



REVISIONS				
DATE	BY	LIC.NO	BLOCK	LOT
02/2018	ED. CLAY	34842	242.03	48-74
05/2019	CHARLES E. ADAMSON	42627	UPDATED PER CHANGE ON TM 41.03	

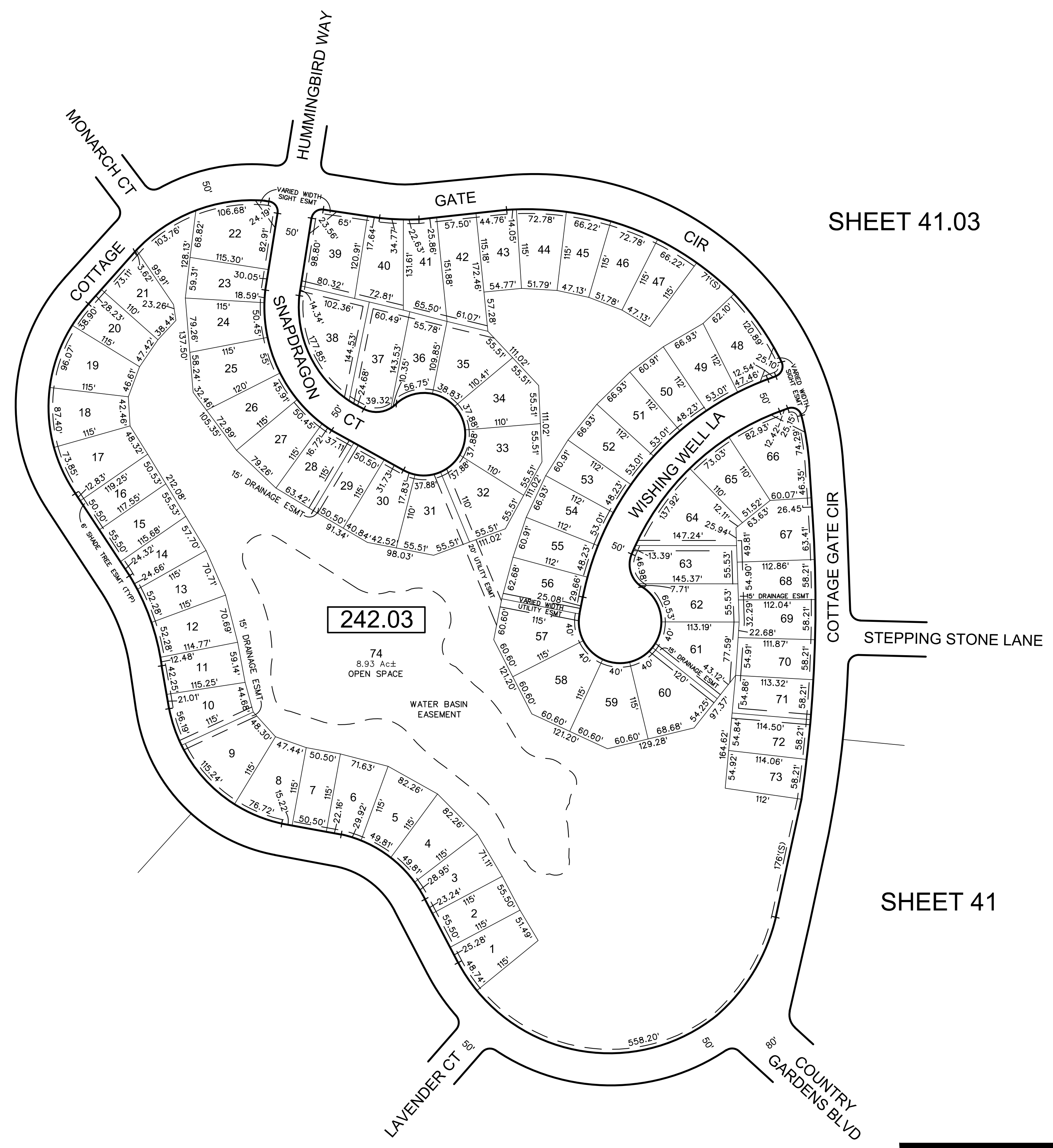
THIS MAP HAS BEEN REDRAWN USING COMPUTER AIDED DRAFTING / DESIGN (CADD) BASED ON THE MAP PREPARED BY JOHN G. REUTTER & ASSOCIATES DATED SEPTEMBER 1959

SHEET 41.03

SHEET 41.03

SHEET 41

SHEET 41.01

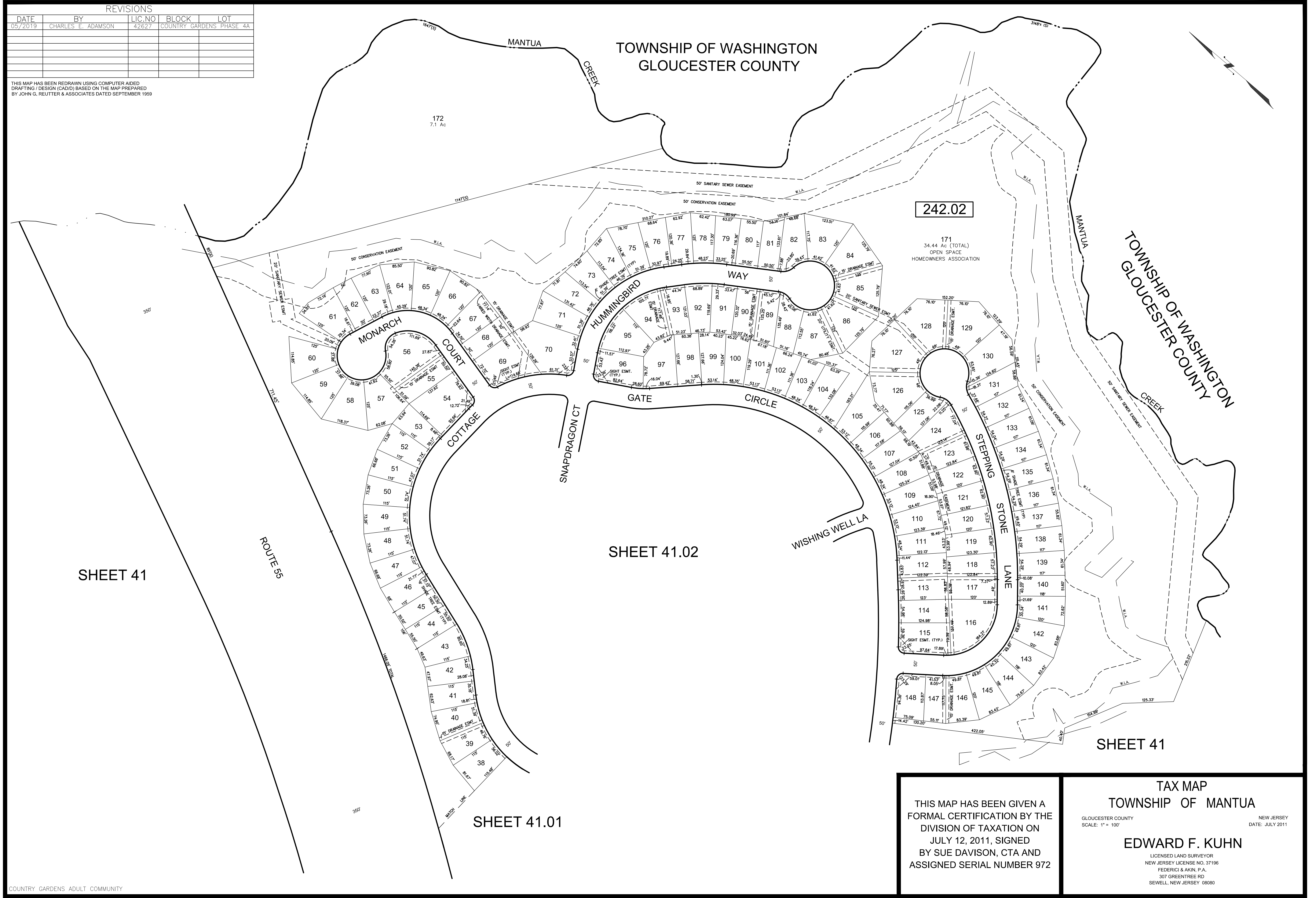


THIS MAP HAS BEEN GIVEN A FORMAL CERTIFICATION BY THE DIVISION OF TAXATION ON JULY 12, 2011, SIGNED BY SUE DAVISON, CTA AND ASSIGNED SERIAL NUMBER 972

**TAX MAP**  
**TOWNSHIP OF MANTUA**  
 GLOUCESTER COUNTY  
 SCALE: 1" = 100'  
 NEW JERSEY  
 DATE: JULY 2011  
**EDWARD F. KUHN**  
 LICENSED LAND SURVEYOR  
 NEW JERSEY LICENSE NO. 37196  
 FEDERICI & AKIN, P.A.  
 307 GREENTREE RD  
 SEWELL, NEW JERSEY 08080

REVISIONS				
DATE	BY	LIC.NO	BLOCK	LOT
05/2019	CHARLES E. ADAMSON	42627	COUNTRY GARDENS PHASE 4A	

THIS MAP HAS BEEN REDRAWN USING COMPUTER AIDED DRAFTING / DESIGN (CAD/D) BASED ON THE MAP PREPARED BY JOHN G. REUTTER & ASSOCIATES DATED SEPTEMBER 1999



SHEET 41

ROUTE 55

SHEET 41.02

SHEET 41.01

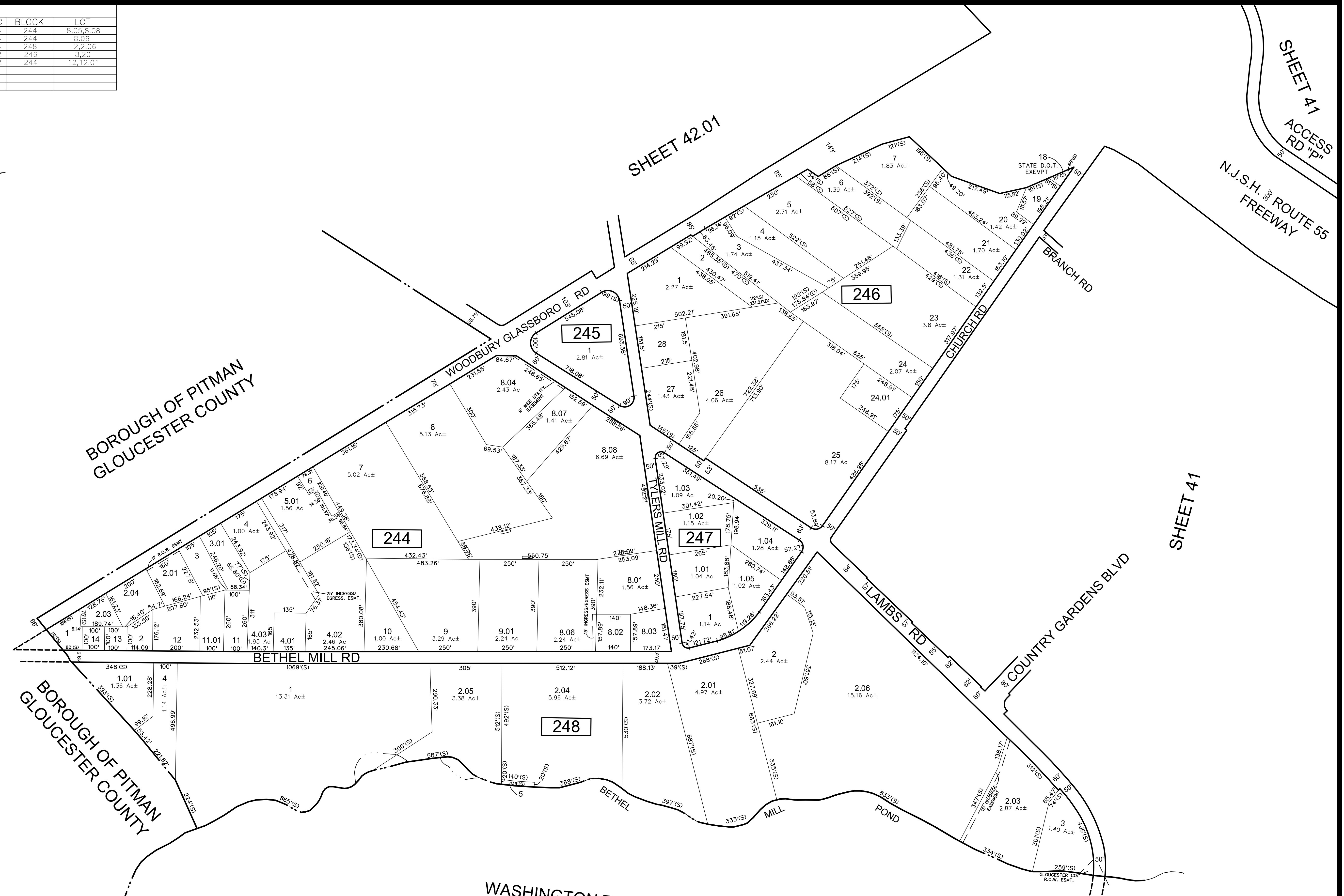
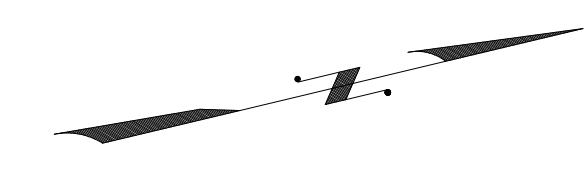
SHEET 41

THIS MAP HAS BEEN GIVEN A FORMAL CERTIFICATION BY THE DIVISION OF TAXATION ON JULY 12, 2011, SIGNED BY SUE DAVISON, CTA AND ASSIGNED SERIAL NUMBER 972

**TAX MAP**  
**TOWNSHIP OF MANTUA**  
 GLOUCESTER COUNTY  
 SCALE: 1" = 100'  
 NEW JERSEY  
 DATE: JULY 2011  
**EDWARD F. KUHN**  
 LICENSED LAND SURVEYOR  
 NEW JERSEY LICENSE NO. 37196  
 FEDERICI & AKIN, P.A.  
 307 GREENTREE RD  
 SEWELL, NEW JERSEY 08080

REVISIONS				
DATE	BY	LIC. NO	BLOCK	LOT
07/2013	CHARLES A. ATKINSON-PLS	33994	244	8.05, 8.08
03/2014	CHARLES A. ATKINSON-PLS	33994	244	8.06
12/2014	CHARLES A. ATKINSON-PLS	33994	248	2.2, 0.6
06/2016	ED CLAY	34842	246	8.20
11/2018	ED CLAY	34842	244	12, 12.01

THIS MAP HAS BEEN REDRAWN USING COMPUTER AIDED DRAFTING / DESIGN (CADD) BASED ON THE MAP PREPARED BY JOHN G. REUTTER & ASSOCIATES DATED SEPTEMBER 1999



BOROUGH OF PITMAN  
GLOUCESTER COUNTY

BOROUGH OF PITMAN  
GLOUCESTER COUNTY

WASHINGTON TOWNSHIP  
GLOUCESTER COUNTY

THIS MAP HAS BEEN GIVEN A FORMAL CERTIFICATION BY THE DIVISION OF TAXATION ON JULY 12, 2011, SIGNED BY SUE DAVISON, CTA AND ASSIGNED SERIAL NUMBER 972

TAX MAP  
TOWNSHIP OF MANTUA  
GLOUCESTER COUNTY  
SCALE: 1" = 100'  
NEW JERSEY  
DATE: JULY 2011  
EDWARD F. KUHN  
LICENSED LAND SURVEYOR  
NEW JERSEY LICENSE NO. 37196  
FEDERICI & AKIN, P.A.  
307 GREENTREE RD  
SEWELL, NEW JERSEY 08080

SHEET 41  
ACCESS RD "P"

N.J.S.H. 380 ROUTE 55  
FREEWAY

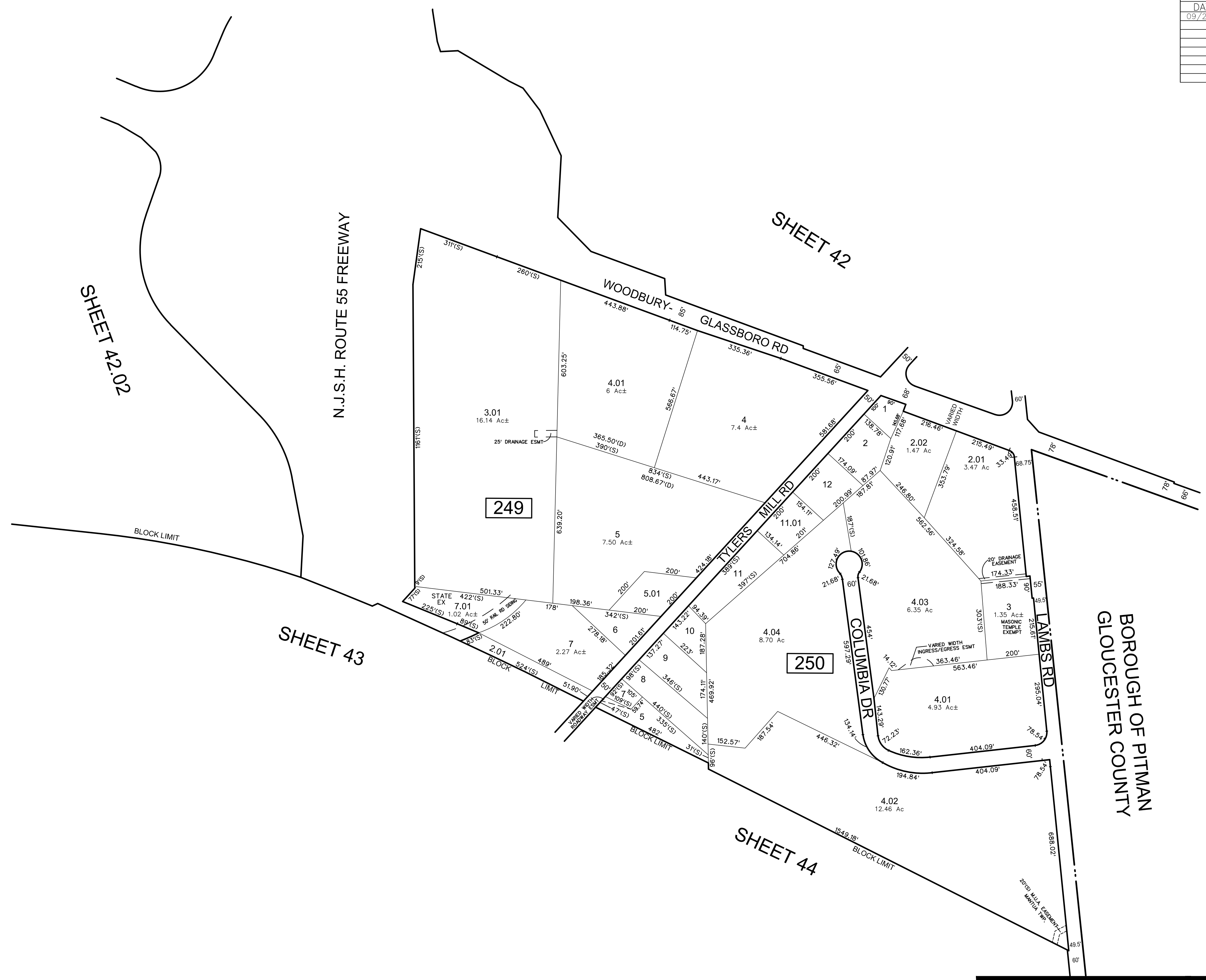

SHEET 41

SHEET 42.01



REVISIONS				
DATE	BY	LIC. NO.	BLOCK	LOT
09/2015	CHARLES A. ATKINSON-PLS	33994	250	4.03

THIS MAP HAS BEEN REDRAWN USING COMPUTER AIDED DRAFTING / DESIGN (CADD) BASED ON THE MAP PREPARED BY JOHN G. REUTER & ASSOCIATES DATED SEPTEMBER 1959

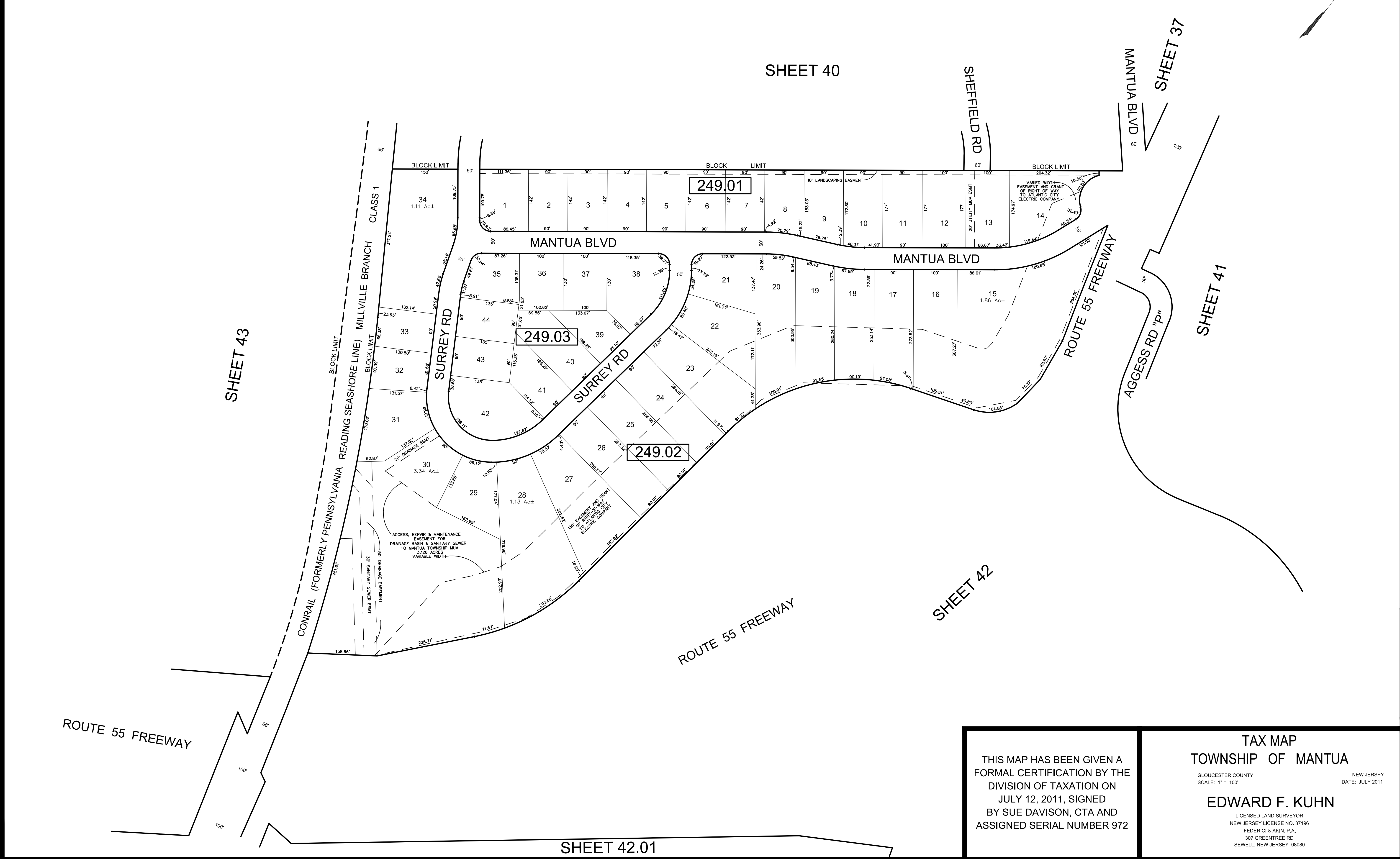



THIS MAP HAS BEEN GIVEN A FORMAL CERTIFICATION BY THE DIVISION OF TAXATION ON JULY 12, 2011, SIGNED BY SUE DAVISON, CTA AND ASSIGNED SERIAL NUMBER 972

**TAX MAP**  
**TOWNSHIP OF MANTUA**  
 GLOUCESTER COUNTY  
 SCALE: 1" = 200'  
 NEW JERSEY  
 DATE: JULY 2011  
**EDWARD F. KUHN**  
 LICENSED LAND SURVEYOR  
 NEW JERSEY LICENSE NO. 37196  
 FEDERICI & AKIN, P.A.  
 307 GREENTREE RD  
 SEWELL, NEW JERSEY 08080

REVISIONS				
DATE	BY	LIC.NO	BLOCK	LOT

THIS MAP HAS BEEN REDRAWN USING COMPUTER AIDED DRAFTING / DESIGN (CADD) BASED ON THE MAP PREPARED BY JOHN G. REUTTER & ASSOCIATES DATED SEPTEMBER 1959



ROUTE 55 FREEWAY

SHEET 43

SHEET 40

SHEET 37

SHEET 41

SHEET 42

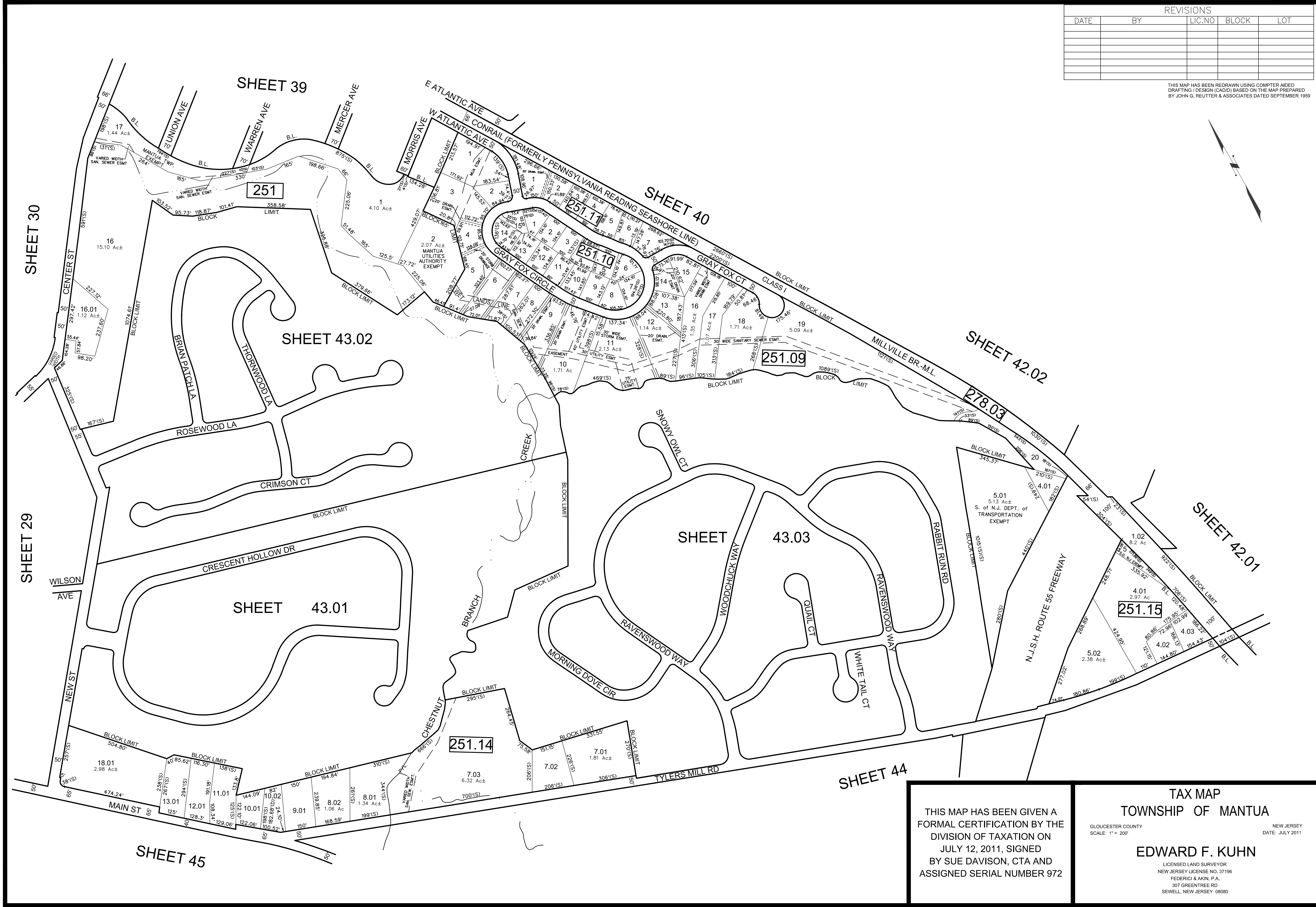
SHEET 42.01

THIS MAP HAS BEEN GIVEN A FORMAL CERTIFICATION BY THE DIVISION OF TAXATION ON JULY 12, 2011, SIGNED BY SUE DAVISON, CTA AND ASSIGNED SERIAL NUMBER 972

**TAX MAP**  
**TOWNSHIP OF MANTUA**  
 GLOUCESTER COUNTY  
 SCALE: 1" = 100'  
 NEW JERSEY  
 DATE: JULY 2011  
**EDWARD F. KUHN**  
 LICENSED LAND SURVEYOR  
 NEW JERSEY LICENSE NO. 37196  
 FEDERICI & AKIN, P.A.  
 307 GREENTREE RD  
 SEWELL, NEW JERSEY 08080

REVISIONS				
DATE	BY	LIC.NO	BLOCK	LOT

THIS MAP HAS BEEN REDRAWN USING COMPUTER AIDED DRAFTING / DESIGN (CAD/D) BASED ON THE MAP PREPARED BY JOHN G. REUTTER & ASSOCIATES DATED SEPTEMBER 1999

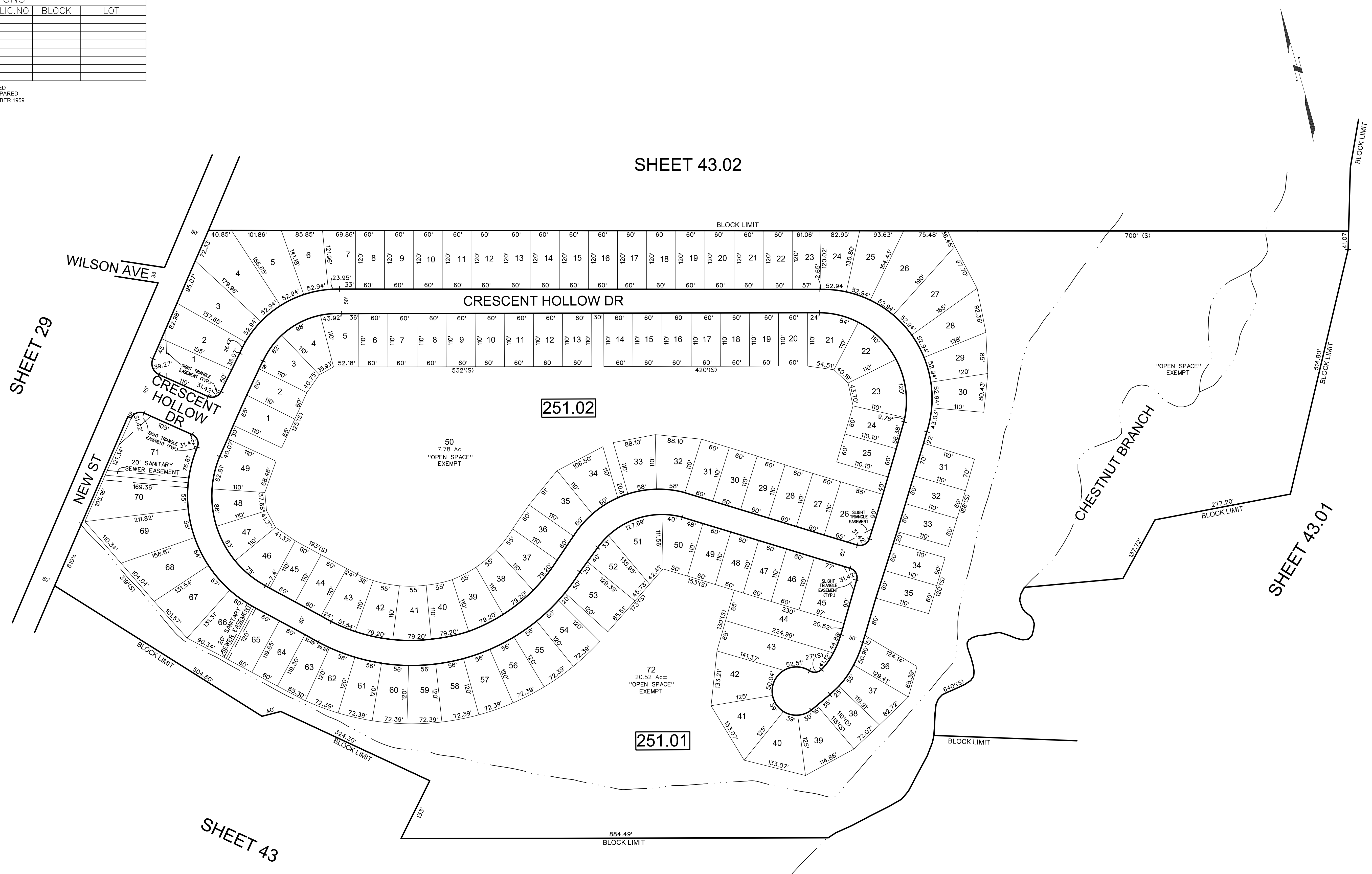


THIS MAP HAS BEEN GIVEN A FORMAL CERTIFICATION BY THE DIVISION OF TAXATION ON JULY 12, 2011, SIGNED BY SUE DAVISON, CTA AND ASSIGNED SERIAL NUMBER 972

**TAX MAP**  
**TOWNSHIP OF MANTUA**  
 GLOUCESTER COUNTY  
 SCALE: 1" = 200'  
 NEW JERSEY  
 DATE: JULY 2011  
**EDWARD F. KUHN**  
 LICENSED LAND SURVEYOR  
 NEW JERSEY LICENSE NO. 37196  
 FEDERICI & AKIN, P.A.  
 307 GREENTREE RD  
 SEWELL, NEW JERSEY 08080

REVISIONS				
DATE	BY	LIC.NO	BLOCK	LOT

THIS MAP HAS BEEN REDRAWN USING COMPUTER AIDED DRAFTING / DESIGN (CAD/D) BASED ON THE MAP PREPARED BY JOHN G. REUTTER & ASSOCIATES DATED SEPTEMBER 1959



SHEET 29

SHEET 43.02

SHEET 43.01

SHEET 43

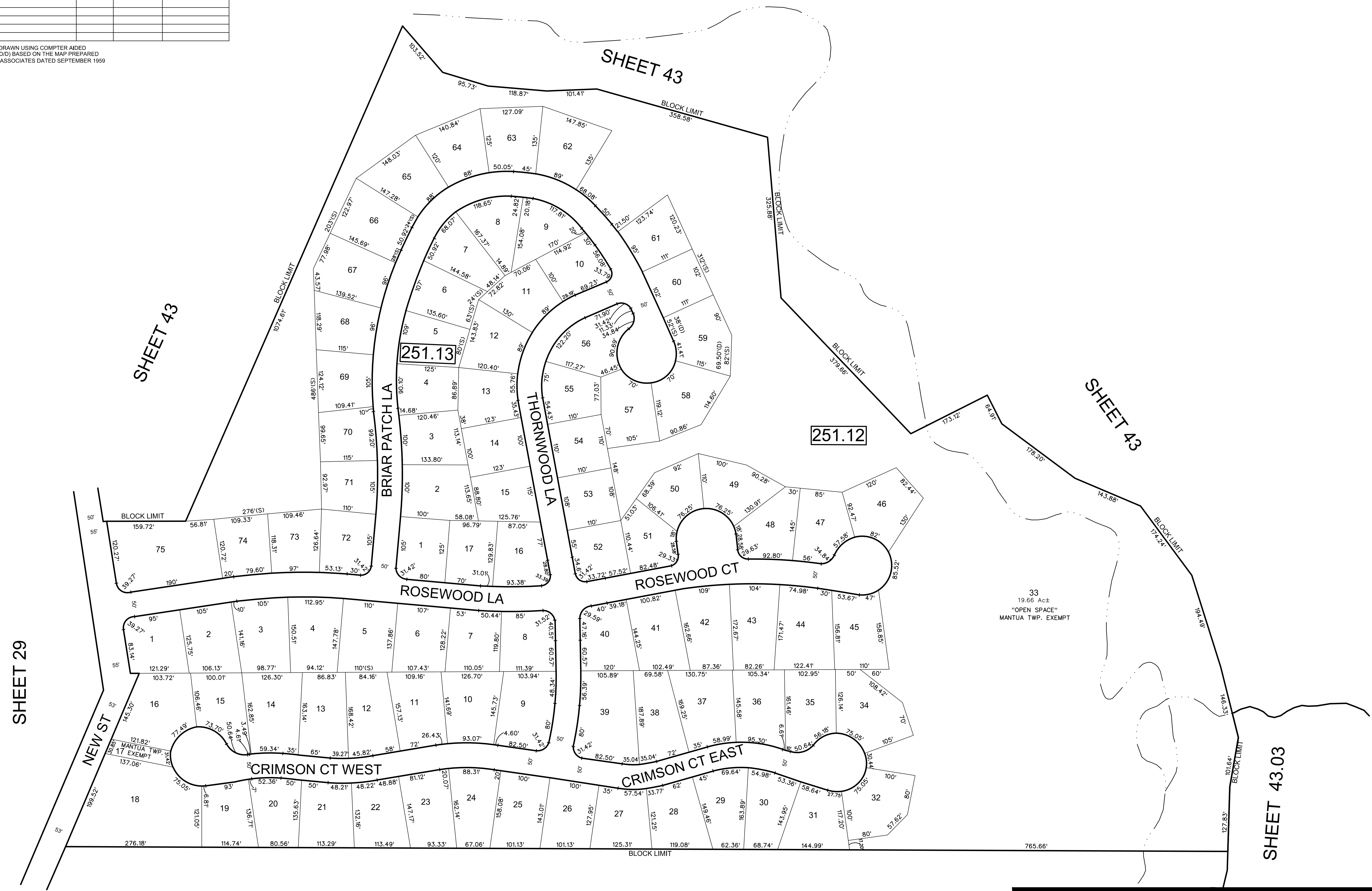
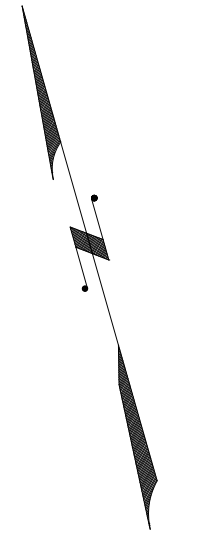
SHEET 43

THIS MAP HAS BEEN GIVEN A FORMAL CERTIFICATION BY THE DIVISION OF TAXATION ON JULY 12, 2011, SIGNED BY SUE DAVISON, CTA AND ASSIGNED SERIAL NUMBER 972

TAX MAP  
TOWNSHIP OF MANTUA  
GLOUCESTER COUNTY  
SCALE: 1" = 100'  
NEW JERSEY  
DATE: JULY 2011  
**EDWARD F. KUHN**  
LICENSED LAND SURVEYOR  
NEW JERSEY LICENSE NO. 37196  
FEDERICI & AKIN, P.A.  
307 GREENTREE RD  
SEWELL, NEW JERSEY 08080

REVISIONS				
DATE	BY	LIC.NO	BLOCK	LOT

THIS MAP HAS BEEN REDRAWN USING COMPUTER AIDED DRAFTING / DESIGN (CAD/D) BASED ON THE MAP PREPARED BY JOHN G. REUTTER & ASSOCIATES DATED SEPTEMBER 1999



33  
19.66 Ac±  
"OPEN SPACE"  
MANTUA TWP. EXEMPT

SHEET 29

SHEET 43

SHEET 43

SHEET 43

SHEET 43.03

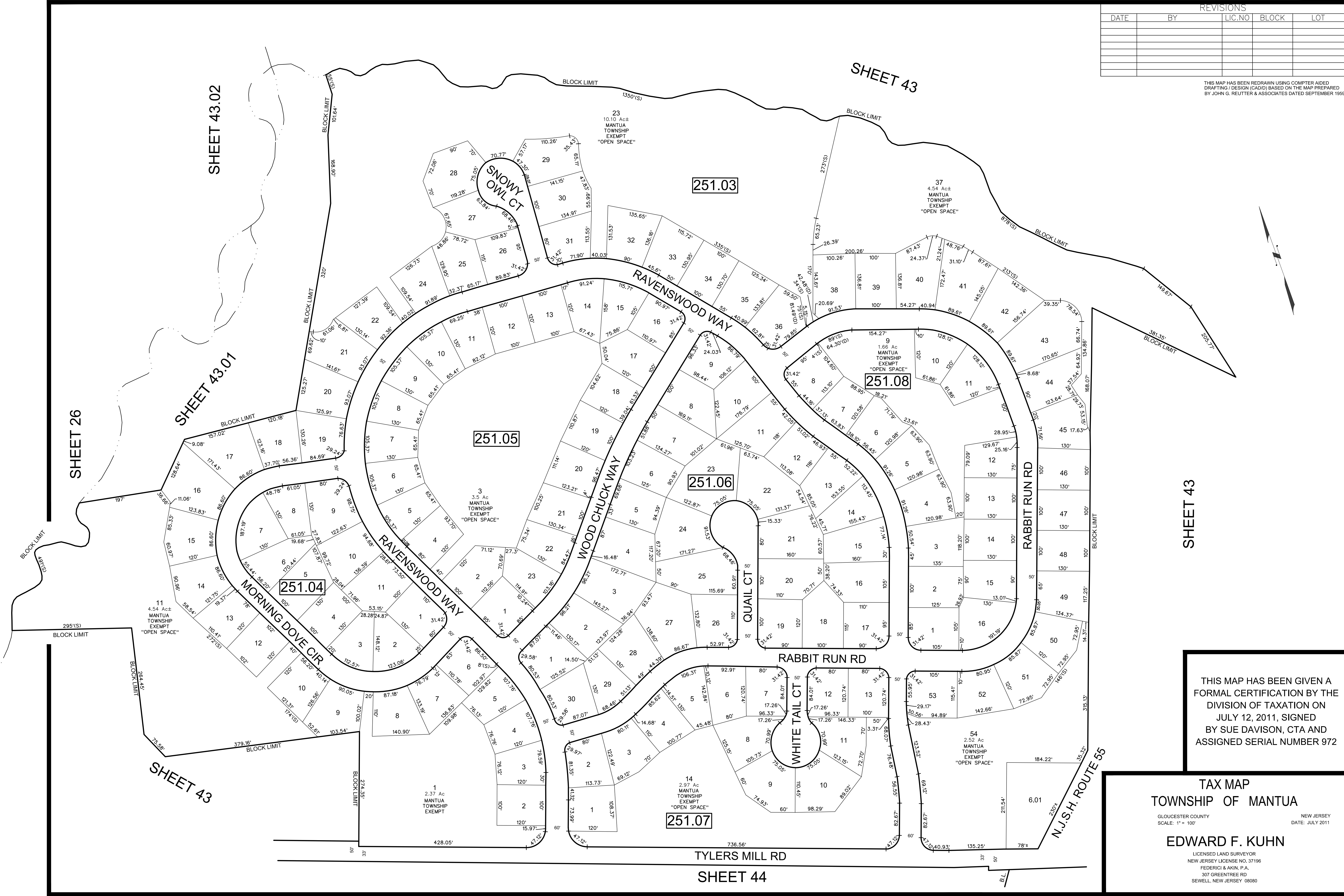
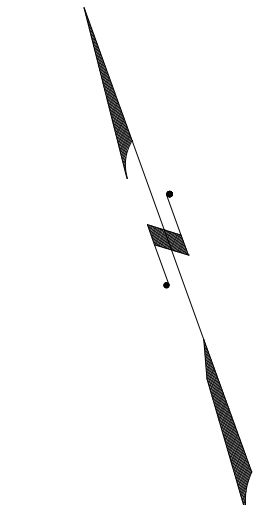
SHEET 43.01

THIS MAP HAS BEEN GIVEN A FORMAL CERTIFICATION BY THE DIVISION OF TAXATION ON JULY 12, 2011, SIGNED BY SUE DAVISON, CTA AND ASSIGNED SERIAL NUMBER 972

TAX MAP  
TOWNSHIP OF MANTUA  
GLOUCESTER COUNTY  
SCALE: 1" = 100'  
NEW JERSEY  
DATE: JULY 2011  
EDWARD F. KUHN  
LICENSED LAND SURVEYOR  
NEW JERSEY LICENSE NO. 37196  
FEDERICI & AKIN, P.A.  
307 GREENTREE RD  
SEWELL, NEW JERSEY 08080

REVISIONS				
DATE	BY	LIC. NO	BLOCK	LOT

THIS MAP HAS BEEN REDRAWN USING COMPUTER AIDED DRAFTING / DESIGN (CADD) BASED ON THE MAP PREPARED BY JOHN G. REUTTER & ASSOCIATES DATED SEPTEMBER 1999



THIS MAP HAS BEEN GIVEN A FORMAL CERTIFICATION BY THE DIVISION OF TAXATION ON JULY 12, 2011, SIGNED BY SUE DAVISON, CTA AND ASSIGNED SERIAL NUMBER 972

**TAX MAP**  
**TOWNSHIP OF MANTUA**  
 GLOUCESTER COUNTY  
 SCALE: 1" = 100'  
 NEW JERSEY  
 DATE: JULY 2011  
**EDWARD F. KUHN**  
 LICENSED LAND SURVEYOR  
 NEW JERSEY LICENSE NO. 37196  
 FEDERICI & AKIN, P.A.  
 307 GREENTREE RD  
 SEWELL, NEW JERSEY 08080



SHEET 43

SHEET 43.03

SHEET 43

SHEET 42.01

SHEET 45

SHEET 45

THIS MAP HAS BEEN REDRAWN USING COMPUTER AIDED DRAFTING / DESIGN (CAD/D) BASED ON THE MAP PREPARED BY JOHN G. REUTTER & ASSOCIATES DATED SEPTEMBER 1999

REVISIONS				
DATE	BY	LIC. NO	BLOCK	LOT
11/2012	CHARLES A. ATKINSON-PLS	33994	253.01	27.02
11/2012	CHARLES A. ATKINSON-PLS	33994	253.01	38.01
06/2013	CHARLES A. ATKINSON-PLS	33994	253.01	39,38,01
06/2019	CHARLES E. ADAMSON	42627	253.01	15.01

THIS MAP HAS BEEN GIVEN A FORMAL CERTIFICATION BY THE DIVISION OF TAXATION ON JULY 12, 2011, SIGNED BY SUE DAVISON, CTA AND ASSIGNED SERIAL NUMBER 972

TAX MAP  
TOWNSHIP OF MANTUA

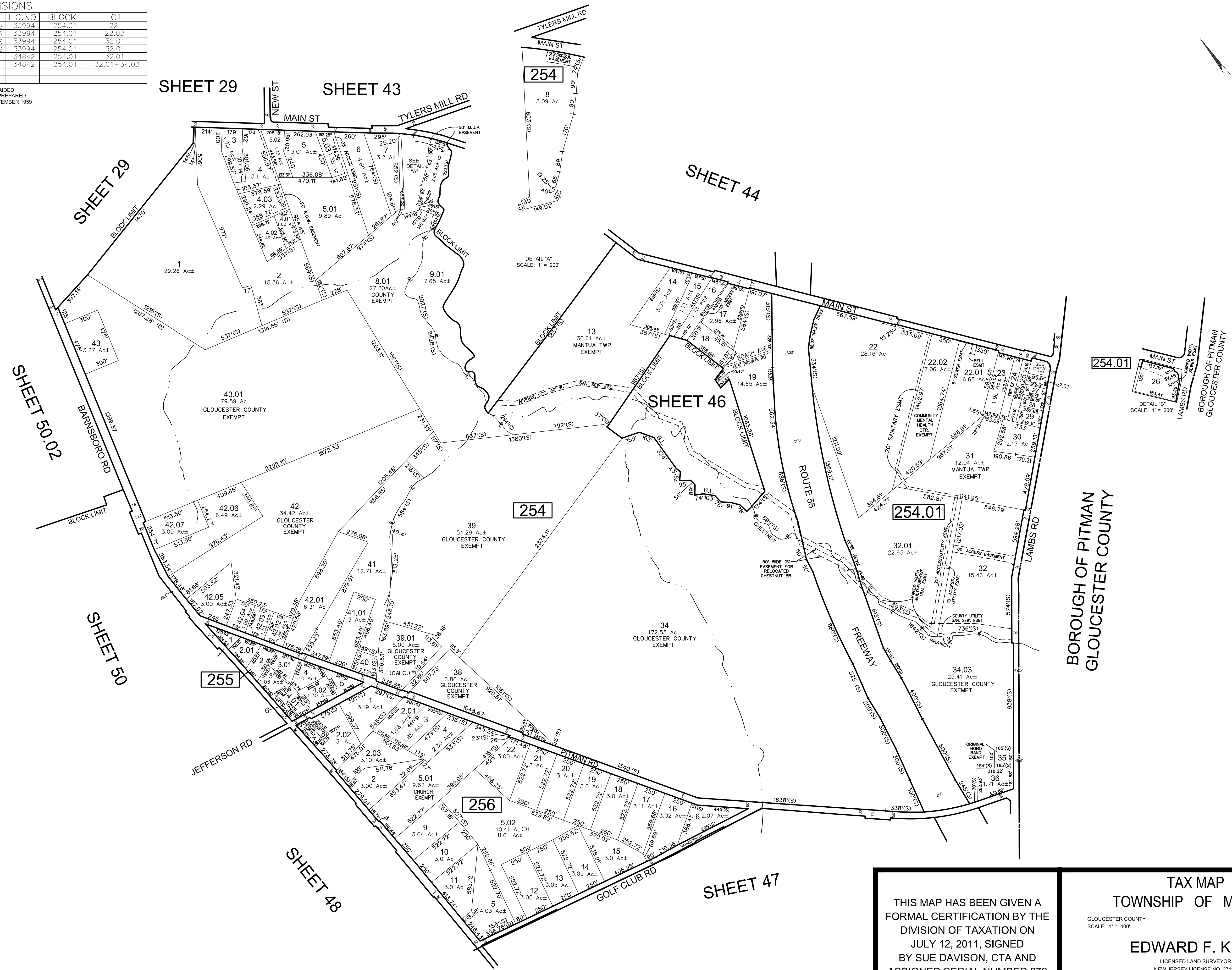
GLoucester County NEW JERSEY  
SCALE: 1" = 200' DATE: JULY 2011

EDWARD F. KUHN

LICENSED LAND SURVEYOR  
NEW JERSEY LICENSE NO. 37196  
FEDERICI & AKIN, P.A.  
307 GREENTREE RD  
SEWELL, NEW JERSEY 08080

REVISIONS				
DATE	BY	LIC.NO	BLOCK	LOT
05/2013	CHARLES A. ATKINSON-PLS	33994	254.01	22
05/2013	CHARLES A. ATKINSON-PLS	33994	254.01	22.02
12/2013	CHARLES A. ATKINSON-PLS	33994	254.01	32.01
03/2014	CHARLES A. ATKINSON-PLS	33994	254.01	32.01
03/2017	ED CLAY	34842	254.01	32.01
01/2019	ED CLAY	34842	254.01	32.01-34.03

THIS MAP HAS BEEN REDRAWN USING COMPUTER AIDED DRAFTING / DESIGN (CADD) BASED ON THE MAP PREPARED BY JOHN G. REUTTER & ASSOCIATES DATED SEPTEMBER 1959



THIS MAP HAS BEEN GIVEN A FORMAL CERTIFICATION BY THE DIVISION OF TAXATION ON JULY 12, 2011, SIGNED BY SUE DAVISON, CTA AND ASSIGNED SERIAL NUMBER 972

**TAX MAP**  
**TOWNSHIP OF MANTUA**  
 GLOUCESTER COUNTY  
 SCALE: 1" = 400'  
 NEW JERSEY  
 DATE: JULY 2011  
**EDWARD F. KUHN**  
 LICENSED LAND SURVEYOR  
 NEW JERSEY LICENSE NO. 37196  
 FEDERICI & AKIN, P.A.  
 307 GREENTREE RD  
 SEWELL, NEW JERSEY 08080



TAX MAP  
TOWNSHIP OF MANTUA

GLOUCESTER COUNTY NEW JERSEY  
SCALE: 1" = 50' DATE: JULY 2011

EDWARD F. KUHN

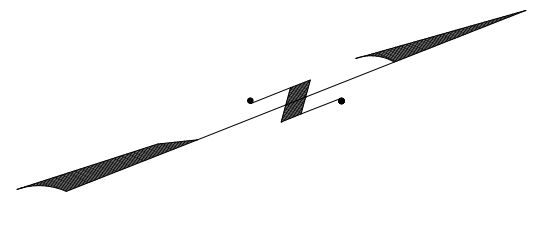
LICENSED LAND SURVEYOR  
NEW JERSEY LICENSE NO. 37196  
FEDERICI & AKIN, P.A.  
307 GREENTREE RD  
SEWELL, NEW JERSEY 08080

COA# 24GA27973300

THIS MAP HAS BEEN GIVEN A  
FORMAL CERTIFICATION BY THE  
DIVISION OF TAXATION ON  
JULY 12, 2011, SIGNED  
BY SUE DAVISON, CTA AND  
ASSIGNED SERIAL NUMBER 972

REVISIONS				
DATE	BY	LIC. NO	BLOCK	LOT

THIS MAP HAS BEEN REDRAWN USING COMPUTER AIDED  
DRAFTING / DESIGN (CADD) BASED ON THE MAP PREPARED  
BY JOHN G. REUTTER & ASSOCIATES DATED SEPTEMBER 1959

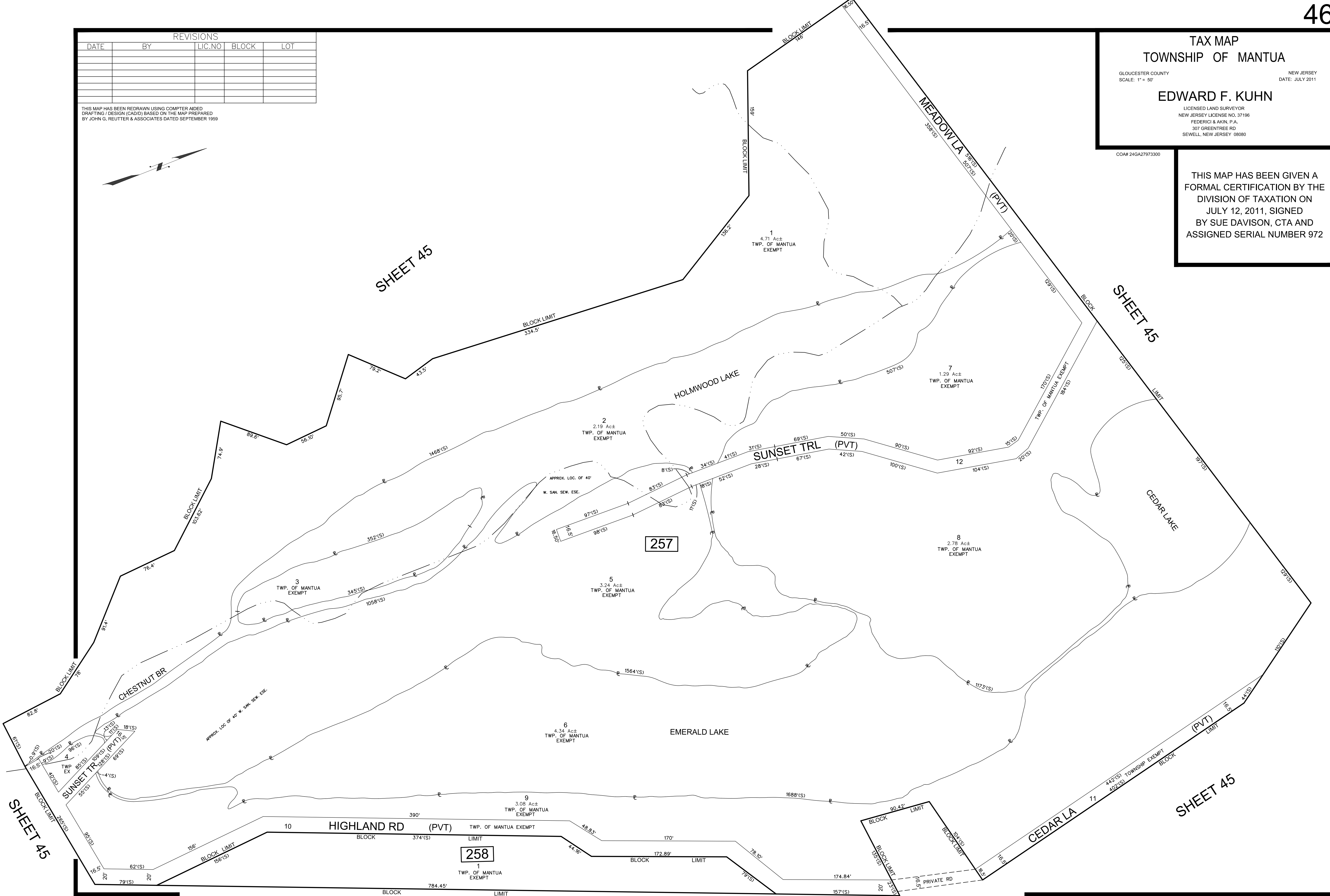


SHEET 45

SHEET 45

SHEET 45

SHEET 45

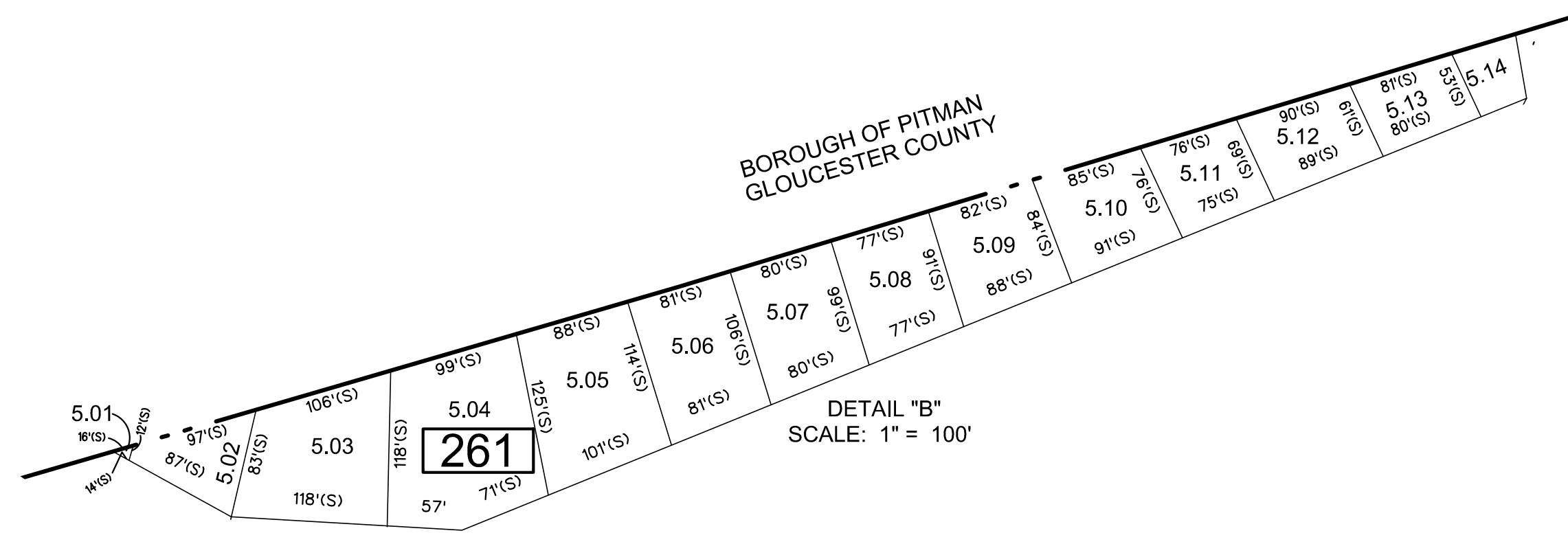
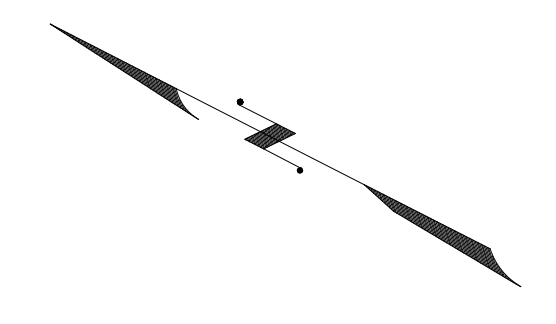


257

258

REVISIONS				
DATE	BY	LIC. NO	BLOCK	LOT
12/2012	CHARLES A. ATKINSON-PLS	33994	260	4.02-4.03
12/2012	CHARLES A. ATKINSON-PLS	33994	260	6, 7, 01
09/2013	CHARLES A. ATKINSON-PLS	33994	261	3
03/2014	CHARLES A. ATKINSON-PLS	33994	261	9.02
03/2014	CHARLES A. ATKINSON-PLS	33994	261	3.01
11/2014	CHARLES A. ATKINSON-PLS	33994	259	7, change Mun. Lmt
03/2015	CHARLES A. ATKINSON-PLS	33994	260	16.02, 16.04
11/2018	ED. CLAY	34842	261	3.01

THIS MAP HAS BEEN REDRAWN USING COMPUTER AIDED DRAFTING / DESIGN (CAD) BASED ON THE MAP PREPARED BY JOHN G. REUTTER & ASSOCIATES DATED SEPTEMBER 1999



BOROUGH OF GLASSBORO  
GLOUCESTER COUNTY

BOROUGH OF PITMAN  
GLOUCESTER COUNTY

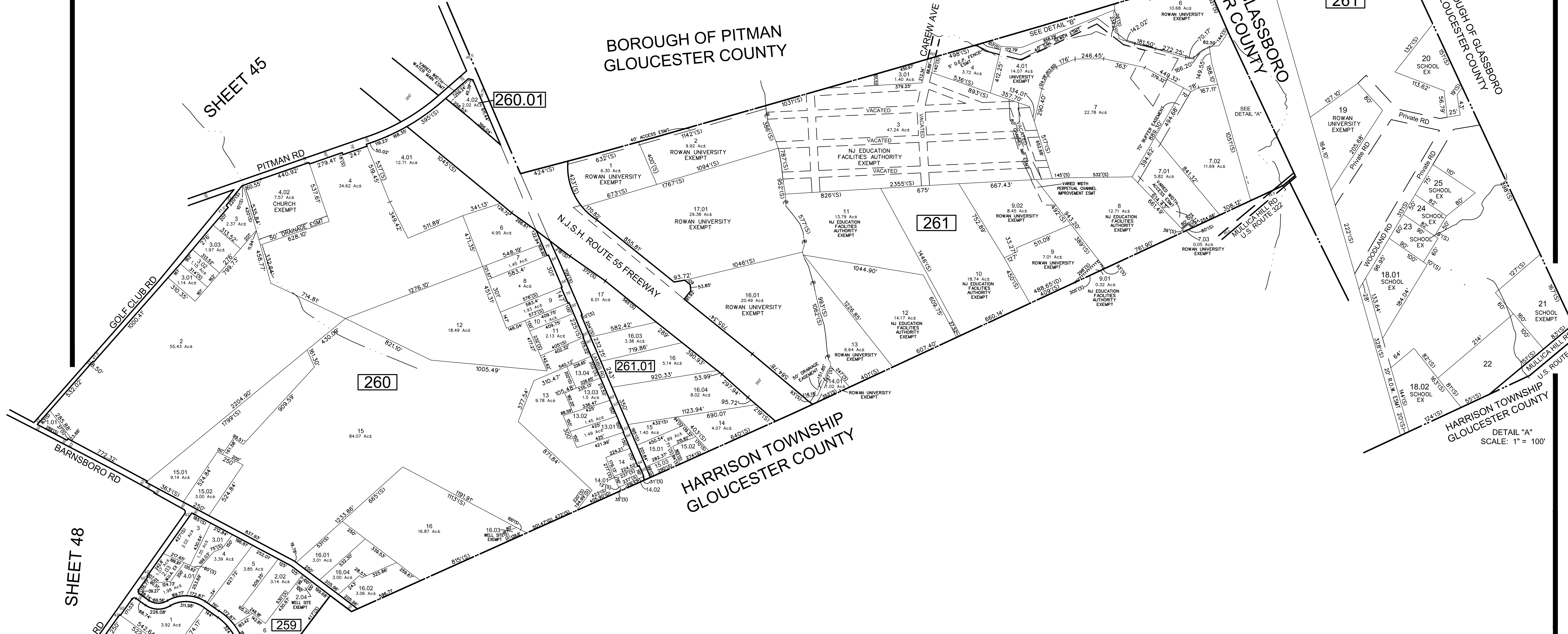
BOROUGH OF GLASSBORO  
GLOUCESTER COUNTY

SHEET 45

260.01

261

261



SHEET 48

259.01

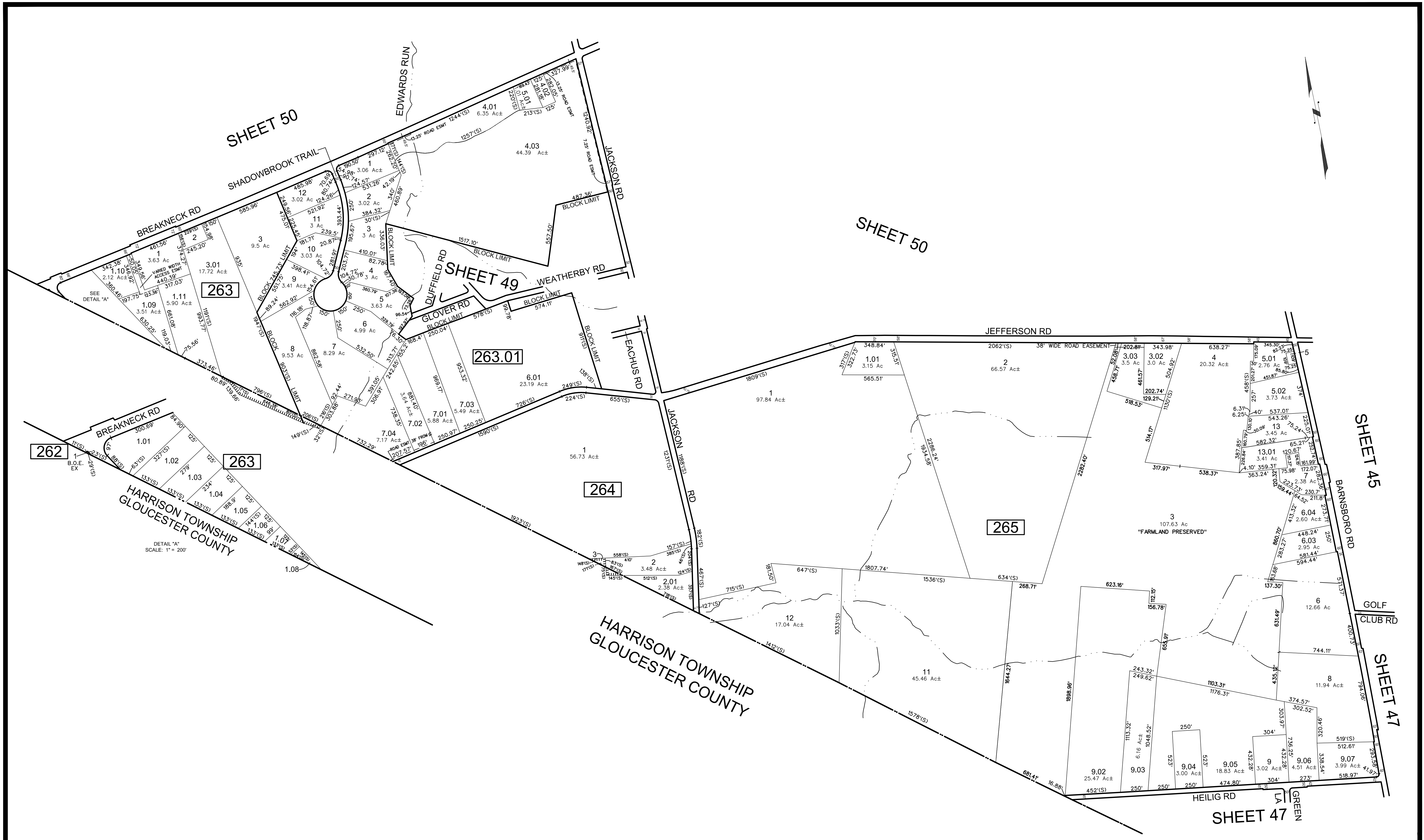
HARRISON TOWNSHIP  
GLOUCESTER COUNTY

HARRISON TOWNSHIP  
GLOUCESTER COUNTY

DETAIL 'A'  
SCALE: 1" = 100'

THIS MAP HAS BEEN GIVEN A FORMAL CERTIFICATION BY THE DIVISION OF TAXATION ON JULY 12, 2011, SIGNED BY SUE DAVISON, CTA AND ASSIGNED SERIAL NUMBER 972

TAX MAP  
TOWNSHIP OF MANTUA  
GLOUCESTER COUNTY  
SCALE: 1" = 400'  
NEW JERSEY  
DATE: JULY 2011  
EDWARD F. KUHN  
LICENSED LAND SURVEYOR  
NEW JERSEY LICENSE NO. 37196  
FEDERICI & AKIN, P.A.  
307 GREENTREE RD  
SEWELL, NEW JERSEY 08080



THIS MAP HAS BEEN REDRAWN USING COMPUTER AIDED DRAFTING / DESIGN (CADD) BASED ON THE MAP PREPARED BY JOHN G. REUTTER & ASSOCIATES DATED SEPTEMBER 1959

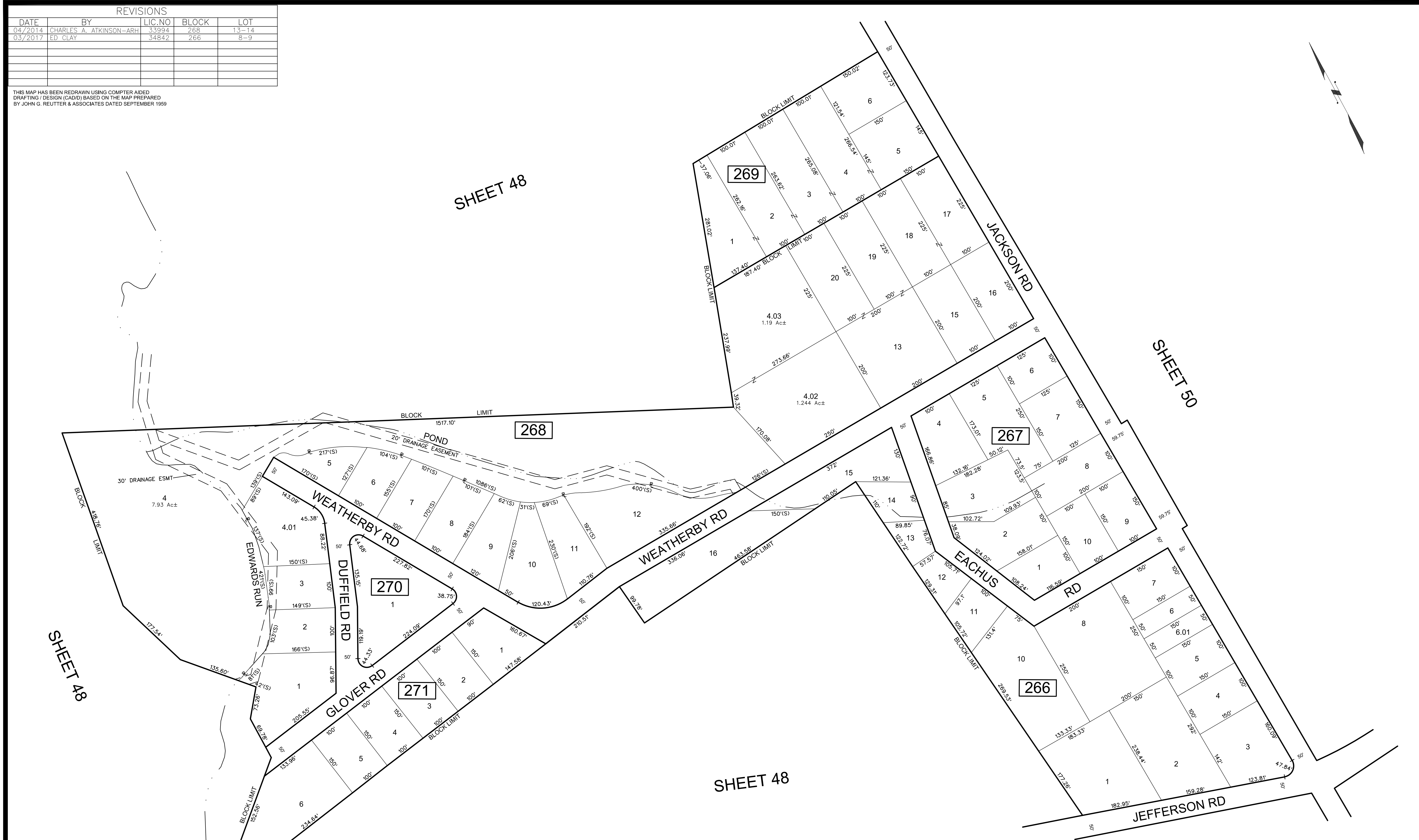
REVISIONS				
DATE	BY	LIC. NO	BLOCK	LOT
07/2015	CHARLES A. ATKINSON-PLS	33994	263.01	4.03
02/2016	ED. CLAY	34842	265	9.9.05
04/2018	ED. CLAY	34842	263.01	7.02
06/2018	ED. CLAY	34842	263.01	7.02
09/2019	CHARLES E. ADAMSON	42627	265	3.3.03
10/2019	CHARLES E. ADAMSON	42627	265	3.3.03

THIS MAP HAS BEEN GIVEN A FORMAL CERTIFICATION BY THE DIVISION OF TAXATION ON JULY 12, 2011, SIGNED BY SUE DAVISON, CTA AND ASSIGNED SERIAL NUMBER 972

**TAX MAP**  
**TOWNSHIP OF MANTUA**  
 GLOUCESTER COUNTY  
 SCALE: 1" = 400'  
 NEW JERSEY  
 DATE: JULY 2011  
**EDWARD F. KUHN**  
 LICENSED LAND SURVEYOR  
 NEW JERSEY LICENSE NO. 37196  
 FEDERICI & AKIN, P.A.  
 307 GREENTREE RD  
 SEWELL, NEW JERSEY 08080

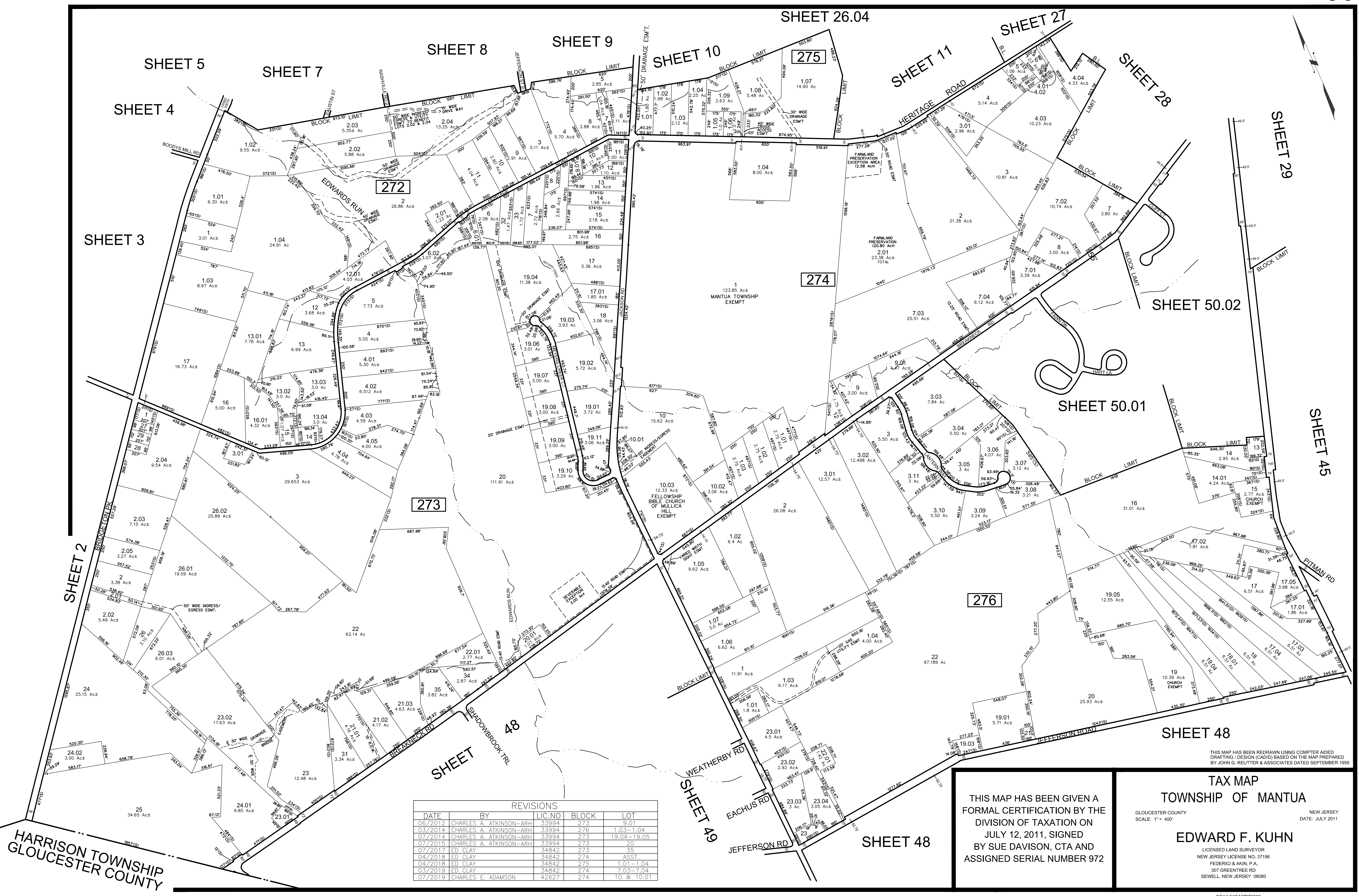
REVISIONS				
DATE	BY	LIC. NO.	BLOCK	LOT
04/2014	CHARLES A. ATKINSON-ARH	33994	268	13-14
03/2017	ED CLAY	34842	266	8-9

THIS MAP HAS BEEN REDRAWN USING COMPUTER AIDED DRAFTING DESIGN (CADD) BASED ON THE MAP PREPARED BY JOHN G. REUTER & ASSOCIATES DATED SEPTEMBER 1959



THIS MAP HAS BEEN GIVEN A FORMAL CERTIFICATION BY THE DIVISION OF TAXATION ON JULY 12, 2011, SIGNED BY SUE DAVISON, CTA AND ASSIGNED SERIAL NUMBER 972

**TAX MAP**  
**TOWNSHIP OF MANTUA**  
 GLOUCESTER COUNTY  
 SCALE: 1" = 100'  
 NEW JERSEY  
 DATE: JULY 2011  
**EDWARD F. KUHN**  
 LICENSED LAND SURVEYOR  
 NEW JERSEY LICENSE NO. 37196  
 FEDERICI & AKIN, P.A.  
 307 GREENTREE RD  
 SEWELL, NEW JERSEY 08080



REVISIONS				
DATE	BY	LIC. NO.	BLOCK	LOT
06/2012	CHARLES A. ATKINSON-ARH	33994	273	9.01
03/2014	CHARLES A. ATKINSON-ARH	33994	276	1.03-1.04
07/2014	CHARLES A. ATKINSON-ARH	33994	273	19.04-19.05
07/2015	CHARLES A. ATKINSON-ARH	33994	273	20
07/2017	ED CLAY	34842	273	35
04/2018	ED CLAY	34842	274	ASST.
04/2018	ED CLAY	34842	275	1.01-1.04
03/2019	ED CLAY	34842	274	7.03-7.04
07/2019	CHARLES E. ADAMSON	42627	274	10 & 10.01

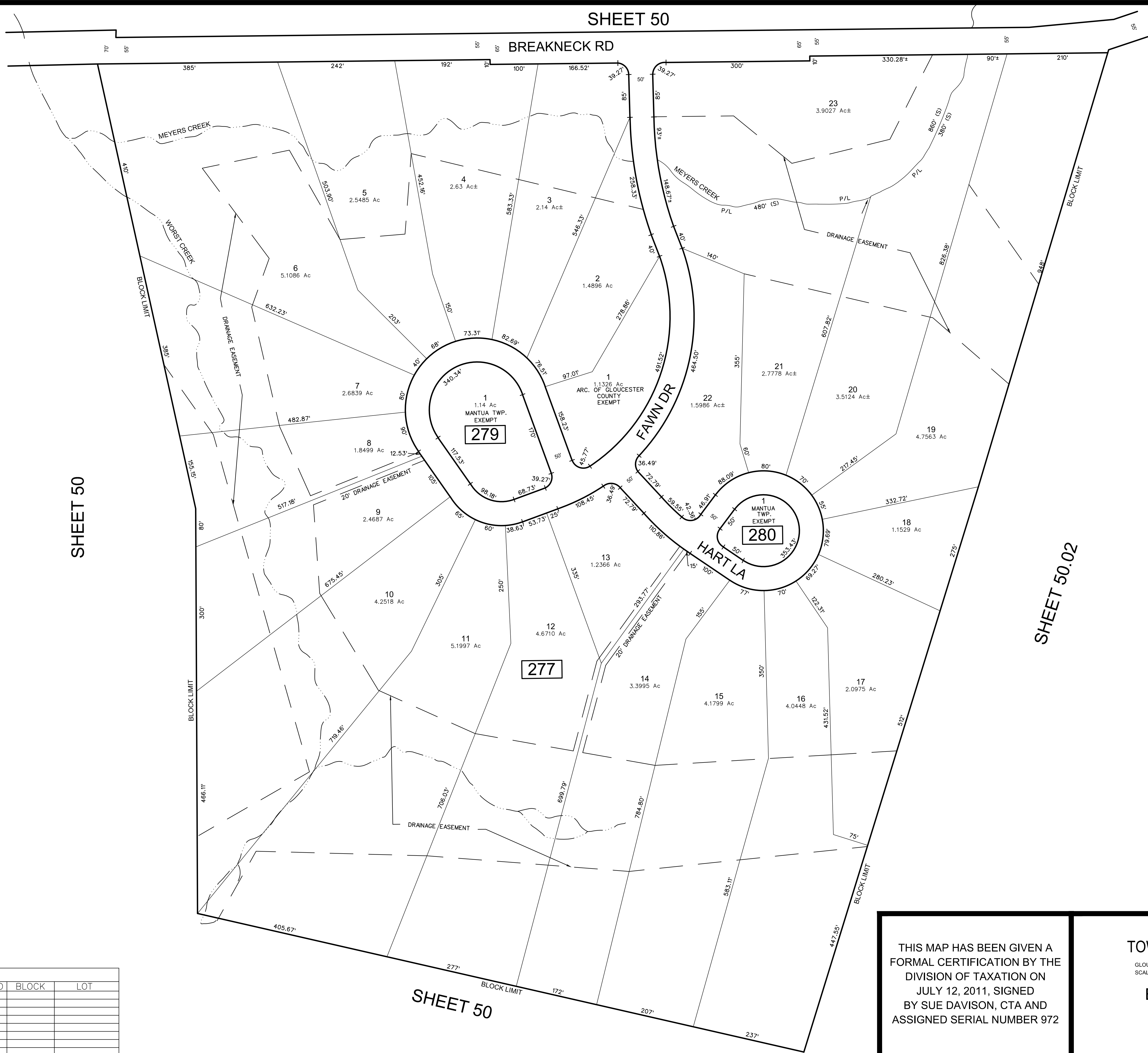
THIS MAP HAS BEEN GIVEN A FORMAL CERTIFICATION BY THE DIVISION OF TAXATION ON JULY 12, 2011, SIGNED BY SUE DAVISON, CTA AND ASSIGNED SERIAL NUMBER 972

**TAX MAP**  
**TOWNSHIP OF MANTUA**  
 GLOUCESTER COUNTY  
 SCALE: 1" = 400'  
 NEW JERSEY  
 DATE: JULY 2011  
**EDWARD F. KUHN**  
 LICENSED LAND SURVEYOR  
 NEW JERSEY LICENSE NO. 37196  
 FEDERICI & AKIN, P.A.  
 307 GREENTREE RD  
 SEWELL, NEW JERSEY 08080

HARRISON TOWNSHIP  
 GLOUCESTER COUNTY

THIS MAP HAS BEEN REDRAWN USING COMPUTER AIDED DRAFTING (DESIGN/CADD) BASED ON THE MAP PREPARED BY JOHN G. REUTER & ASSOCIATES DATED SEPTEMBER 1959

SHEET 50



SHEET 50

SHEET 50.02

THIS MAP HAS BEEN REDRAWN USING COMPUTER AIDED  
 DRAFTING / DESIGN (CADD) BASED ON THE MAP PREPARED  
 BY JOHN G. REUTTER & ASSOCIATES DATED SEPTEMBER 1999

REVISIONS				
DATE	BY	LIC.NO	BLOCK	LOT

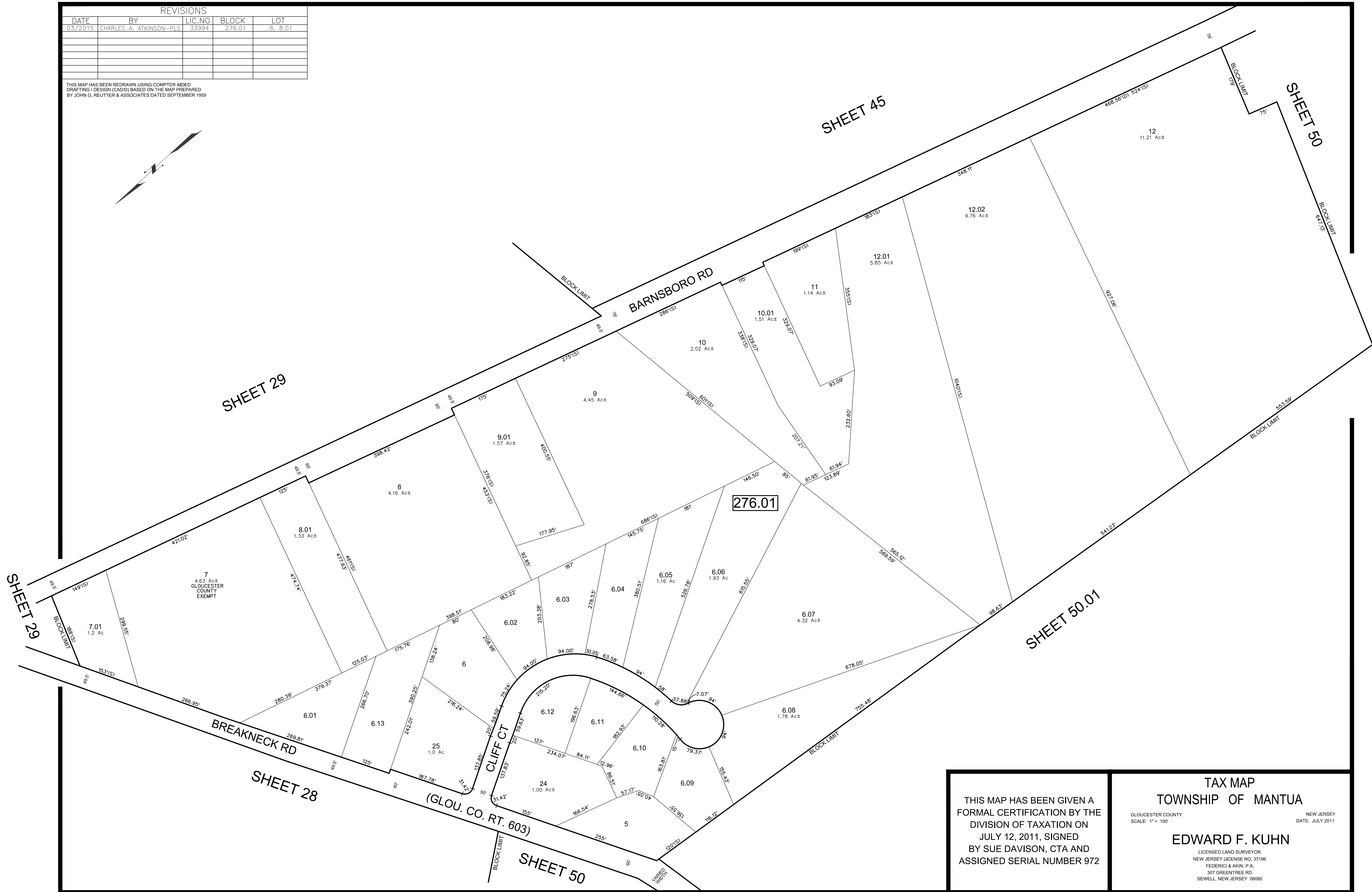

SHEET 50

THIS MAP HAS BEEN GIVEN A  
 FORMAL CERTIFICATION BY THE  
 DIVISION OF TAXATION ON  
 JULY 12, 2011, SIGNED  
 BY SUE DAVISON, CTA AND  
 ASSIGNED SERIAL NUMBER 972

**TAX MAP**  
**TOWNSHIP OF MANTUA**  
 GLOUCESTER COUNTY  
 SCALE: 1" = 100'  
 NEW JERSEY  
 DATE: JULY 2011  
**EDWARD F. KUHN**  
 LICENSED LAND SURVEYOR  
 NEW JERSEY LICENSE NO. 37196  
 FEDERICI & AKIN, P.A.  
 307 GREENTREE RD  
 SEWELL, NEW JERSEY 08080

REVISIONS				
DATE	BY	LIC. NO.	BLOCK	LOT
03/2015	CHARLES A. ATKINSON-PLS	33994	276.01	8, 8.01

THIS MAP HAS BEEN REDRAWN USING COMPUTER AIDED DRAFTING / DESIGN (CADD) BASED ON THE MAP PREPARED BY JOHN G. REUTTER & ASSOCIATES DATED SEPTEMBER 1959



THIS MAP HAS BEEN GIVEN A FORMAL CERTIFICATION BY THE DIVISION OF TAXATION ON JULY 12, 2011, SIGNED BY SUE DAVISON, CTA AND ASSIGNED SERIAL NUMBER 972

**TAX MAP**  
**TOWNSHIP OF MANTUA**  
 GLOUCESTER COUNTY  
 SCALE: 1" = 100'  
 NEW JERSEY  
 DATE: JULY 2011  
**EDWARD F. KUHN**  
 LICENSED LAND SURVEYOR  
 NEW JERSEY LICENSE NO. 37196  
 FEDERICI & AKIN, P.A.  
 307 GREENTREE RD  
 SEWELL, NEW JERSEY 08080